



The space that falls between the dotted line and the solid line indicates where there are overlapping Areas of Interest.

**OTS - 201 - 01**



Hawke's Bay  
Land District  
Territorial Authority:  
Napier City, Hastings District  
and Wairoa District  
Compiled as a graphic  
representation. Boundaries  
are indicative only.

## Maungaharuru-Tangitū Hapū Area of Interest

Areas referred to in the Deed of Settlement between  
Maungaharuru-Tangitū Hapū and the Crown

Approved as to boundaries:

*J. D. Lapin* 12.06.2013

for Maungaharuru-Tangitū Hapū

*Mark Kenyon* 17.6.2013  
for and on behalf of the Crown



Vest fee simple stratum and bed of lake



Lot 1  
DP 405468

Part Sec 11 Blk III  
Maungaharuru SD

Lake  
Opouahi  
Part Sec 11

Lot 1  
DP 23704

POHOKURA  
ROAD

5.86 hectares, approximately, being Part  
Section 11 Block III Maungaharuru Survey District.  
Part Computer Freehold Register HBK4/1278.  
Subject to survey.

0 50 100 150 200 250 300  
Metres

Approximate Scale  
Aerial photography flown 2010

OTS - 201 - 02



Hawke's Bay  
Land District  
Territorial Authority:  
Hastings District  
Compiled as a graphic  
representation. Boundaries  
are indicative only

## Lake Opouahi Property

Areas referred to in the Deed of Settlement between  
Maungaharuru-Tangitū Hapū and the Crown

Approved as to boundaries:

*T. O'Connell* 12.06.2013  
for Maungaharuru-Tangitū Hapū  
*[Signature]* 17.6.2013  
for and on behalf of the Crown





Tutira B19

SH 2

Tutira C

Sec 22 Blk XII  
Maungaharuru SD

Sec 24 Blk XII  
Maungaharuru SD

Sec 1  
SO 3076

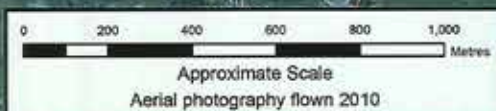
**Sec 23 Blk XII**  
**Maungaharuru SD**

Waikato River

Part Lake Tūtira Property  
170.0 hectares, approximately, being Part  
Section 22 Block XII Maungaharuru Survey District.  
Part Gazette Notice 189845.  
Subject to survey.

Lake Waikopiro Property  
10.0 hectares, approximately, being Part  
Section 23 Block XII Maungaharuru Survey District.  
Part Gazette Notice 189845.  
Subject to survey.

Lake Orakai Property  
3.3 hectares, approximately, being Part  
Section 24 Block XII Maungaharuru Survey District.  
Part Gazette Notice 189845.  
Subject to survey.



**OTS - 201 - 03**



### Part Lake Tūtira, Lake Waikopiro and Lake Orakai Properties

**Areas referred to in the Deed of Settlement between  
Maungaharuru-Tangitū Hapū and the Crown**

Approved as to boundaries:

*P. A. Herman* 12 Feb 2013

for and on behalf of the Crown



Vest fee simple



Lot 2  
DP 405468

Sec 16 Blk III  
Maungaharuru SD

Lot 1  
DP 405468

Lot 1  
DP 23704

Lake  
Opouahi

Sec 11 Blk III  
Maungaharuru SD

POHOKURA ROAD

Areas A and B depict an access  
maintenance easement to be created.

28.15 hectares, approximately, being  
Part Lot 1 DP 405468.  
Part Computer Freehold Register 419234.  
Subject to Survey.

0 100 200 300 400 500  
Metres

Approximate Scale  
Aerial photography flown 2010

OTS - 201 - 04



Hawke's Bay  
Land District  
Territorial Authority:  
Hastings District  
Compiled as a graphic  
representation. Boundaries  
are indicative only.

## Part Opouahi Scenic Reserve

Areas referred to in the Deed of Settlement between  
Maungaharuru-Tangitū Hapū and the Crown

Approved as to boundaries:

*Allopmano* 22.5.2013  
for Maungaharuru-Tangitū Hapū

*Angie* 21.3.2013  
for and on behalf of the Crown





Hawke's Bay  
Land District  
Territorial Authority:  
Hastings District  
Compiled as a graphic  
representation. Boundaries  
are indicative only

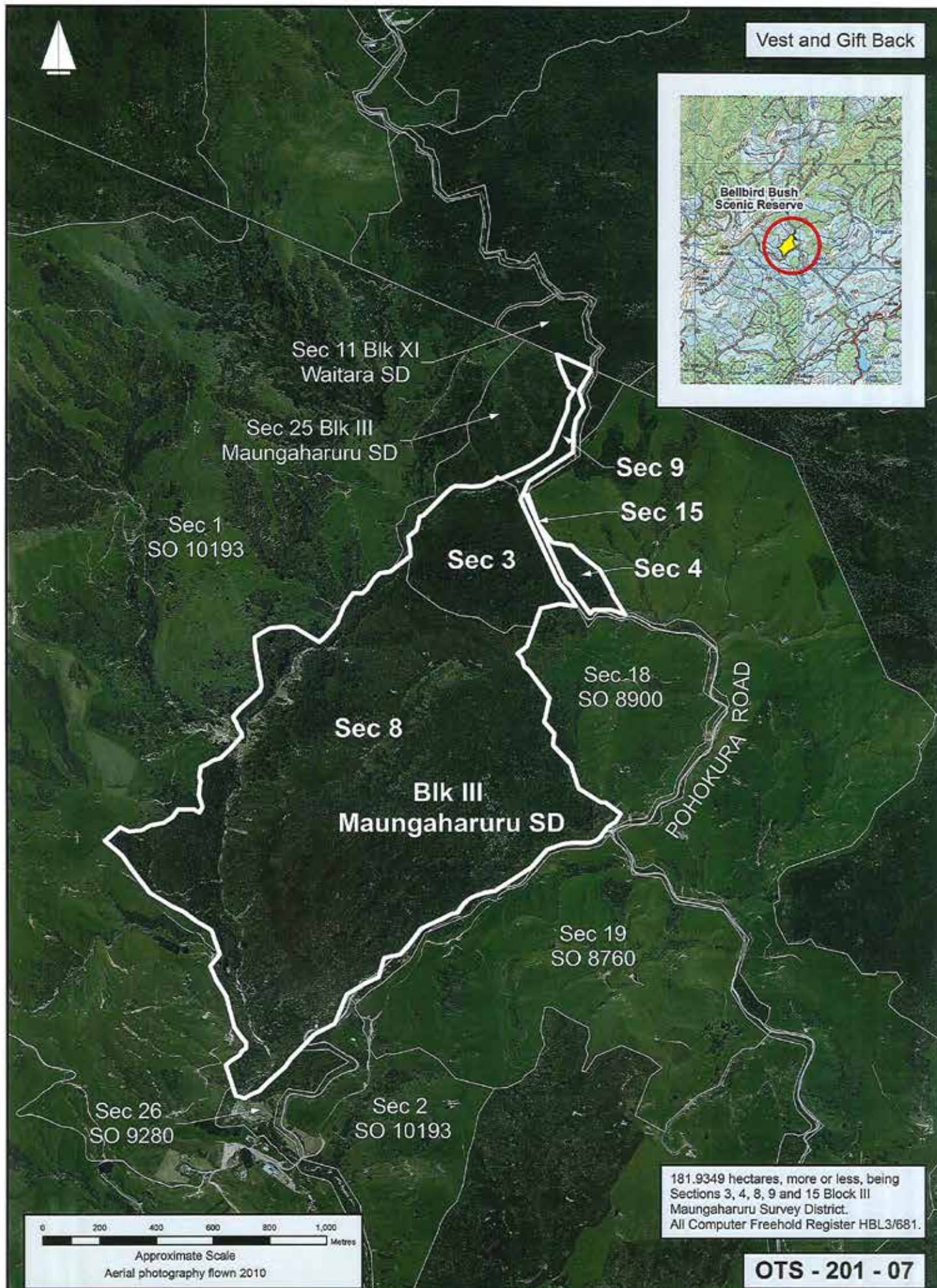
## Whakaari Landing Place Reserve

Areas referred to in the Deed of Settlement between  
Maungaharuru-Tangitū Hapū and the Crown

Approved as to boundaries:

*Tolapman* 12.09.2013  
for Maungaharuru-Tangitū Hapū  
*[Signature]* 17.6.2013  
for and on behalf of the Crown





Hawke's Bay  
Land District  
Territorial Authority:  
Hastings District  
Compiled as a graphic  
representation. Boundaries  
are indicative only

## Bellbird Bush Scenic Reserve

Areas referred to in the Deed of Settlement between  
Maungaharuru-Tangitū Hapū and the Crown

Approved as to boundaries:

*T. O'Connell* 22.5.2013  
for Maungaharuru-Tangitū Hapū

*P. McKinnon* 21.3.2013  
for and on behalf of the Crown



569.3992 hectares, more or less, being Sections 9, 11, 12 and 13 Block XI Waitara Survey District, Section 12 Block III, and Sections 28 and 29 Block IV Maungaharuru Survey District. All Computer Freehold Register HBK4/388.

124.1320 hectares, more or less, being Part Section 4 Block XI Waitara Survey District. Balance Computer Freehold Register HBL2/971.

45.7126 hectares, more or less, being Section 1 Block II Maungaharuru Survey District. All Computer Interest Register 136261.

32.4000 hectares, more or less, being Lot 1 DP 314729. All Computer Freehold Register 58149.


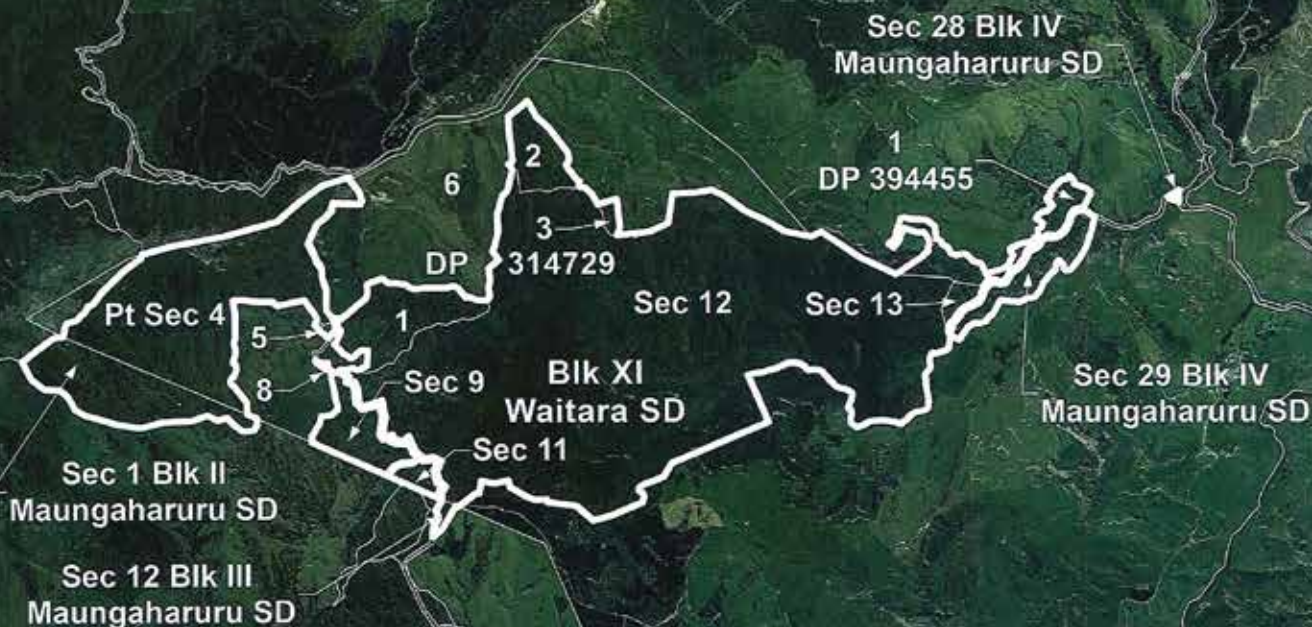
17.4400 hectares, more or less, being Lot 2 DP 314729. All Computer Freehold Register 58150.

2.2515 hectares, more or less, being Lot 3 DP 314729. All Computer Freehold Register 58151.

0.9400 hectares, more or less, being Lot 5 DP 314729. All Computer Freehold Register 58152.

0.3500 hectares, more or less, being Lot 8 DP 314729. All Computer Freehold Register 58153.

23.6066 hectares, more or less, being Lot 1 DP 394455. All Computer Freehold Register 377706.



OTS - 201 - 08



Hawke's Bay  
Land District  
Territorial Authority:  
Hastings District  
Compiled as a graphic  
representation. Boundaries  
are indicative only.

## Boundary Stream Scenic Reserve

Areas referred to in the Deed of Settlement between  
Maungaharuru-Tangitū Hapū and the Crown

Approved as to boundaries:

*P. Oleschansky* 12/06/2013  
for Maungaharuru-Tangitū Hapū  
*[Signature]* 17/6/2013  
for and on behalf of the Crown





Sec 17  
SO 8900

Sec 30 Blk IV  
Maungaharuru SD

Sec 13 Blk III  
Maungaharuru SD

2  
DP 405468

Sec 16 Blk III  
Maungaharuru SD

1  
DP 405468

1  
DP 23704

Sec 11 Blk III  
Maungaharuru SD

Lake  
Opouahi

POHOKURA  
ROAD



9.5690 hectares, more or less, being  
Section 16 Block III Maungaharuru Survey District.  
All Computer Freehold Register HBL4/663.

115.40 hectares, more or less, being  
Part Section 11 and Section 13 Block III  
Maungaharuru Survey District.  
Balance Computer Freehold Register HBK4/1278.  
Subject to survey.

8.23 hectares, approximately, being Part Lot 1 DP 405468.  
Balance Computer Freehold Register 419234.  
Subject to survey.

0 200 400 600 800  
Metres

Approximate Scale  
Aerial photography flown 2010

OTS - 201 - 09



Hawke's Bay  
Land District  
Territorial Authority:  
Hastings District  
Compiled as a graphic  
representation. Boundaries  
are indicative only.

## Balance Opouahi Scenic Reserve

Areas referred to in the Deed of Settlement between  
Maungaharuru-Tangitū Hapū and the Crown

Approved as to boundaries:

*T. O. P. M. A. N. O. 22.5.2013*  
for Maungaharuru-Tangitū Hapū

*R. K. H. 21.7.2013*  
for and on behalf of the Crown



569.3992 hectares, more or less, being  
Sections 9, 11, 12 and 13 Block XI Waitara  
Survey District, Section 12 Block III, and Sections  
28 and 29 Block IV Maungaharuru Survey District.  
All Computer Freehold Register HBK4/388.

124.1320 hectares, more or less, being  
Part Section 4 Block XI Waitara Survey District.  
Balance Computer Freehold Register HBL2/971.

45.7126 hectares, more or less, being  
Section 1 SO 8941.  
All Computer Interest Register 136261.

32.4000 hectares, more or less, being  
Lot 1 DP 314729.  
All Computer Freehold Register 58149.

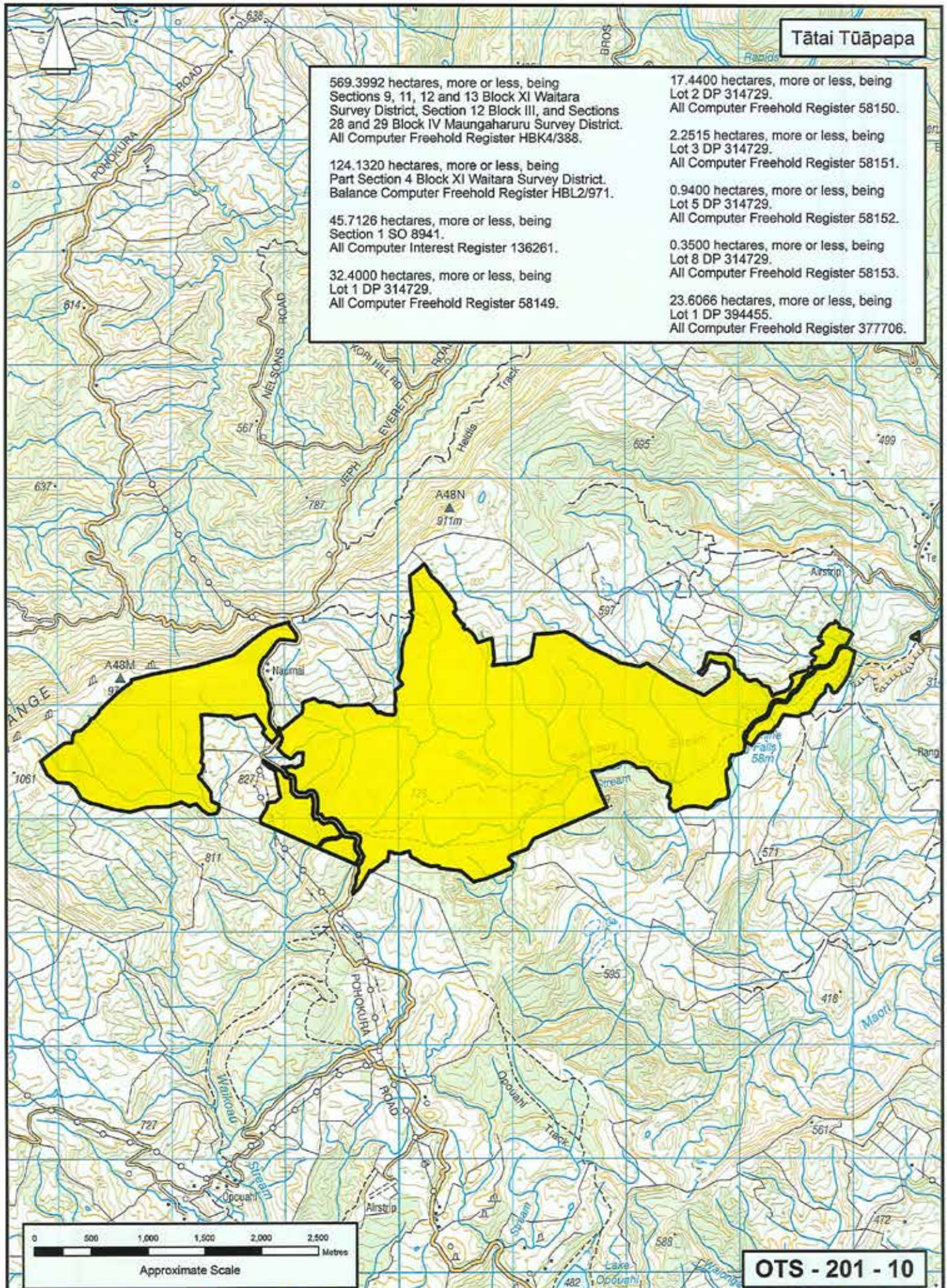
17.4400 hectares, more or less, being  
Lot 2 DP 314729.  
All Computer Freehold Register 58150.

2.2515 hectares, more or less, being  
Lot 3 DP 314729.  
All Computer Freehold Register 58151.

0.9400 hectares, more or less, being  
Lot 5 DP 314729.  
All Computer Freehold Register 58152.

0.3500 hectares, more or less, being  
Lot 8 DP 314729.  
All Computer Freehold Register 58153.

23.6066 hectares, more or less, being  
Lot 1 DP 394455.  
All Computer Freehold Register 377706.



OTS - 201 - 10



Hawke's Bay  
Land District  
Territorial Authority:  
Hastings District  
Compiled as a graphic  
representation. Boundaries  
are indicative only

## Boundary Stream Scenic Reserve

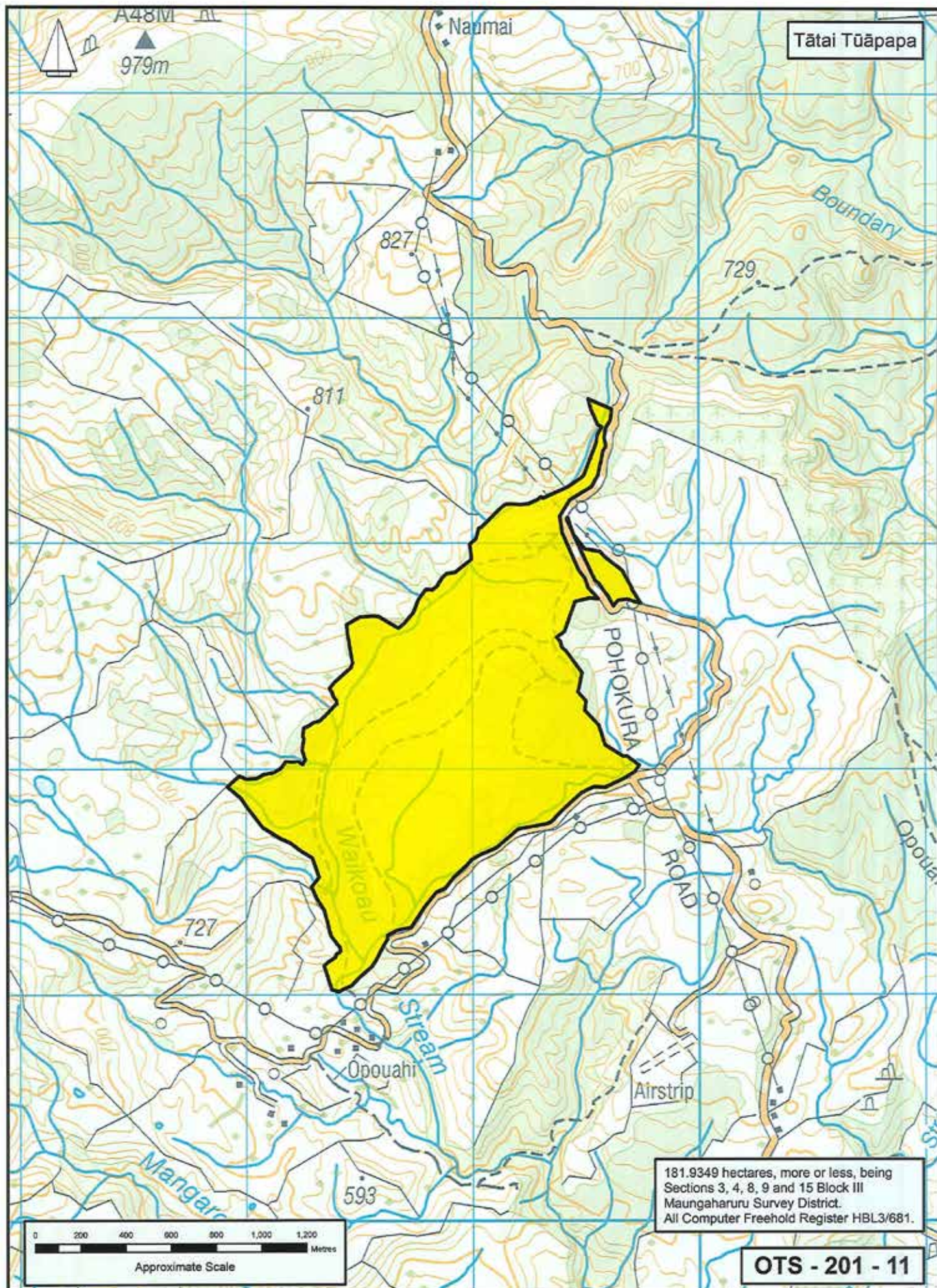
Areas referred to in the Deed of Settlement between  
Maungaharuru-Tangitū Hapū and the Crown

Approved as to boundaries:

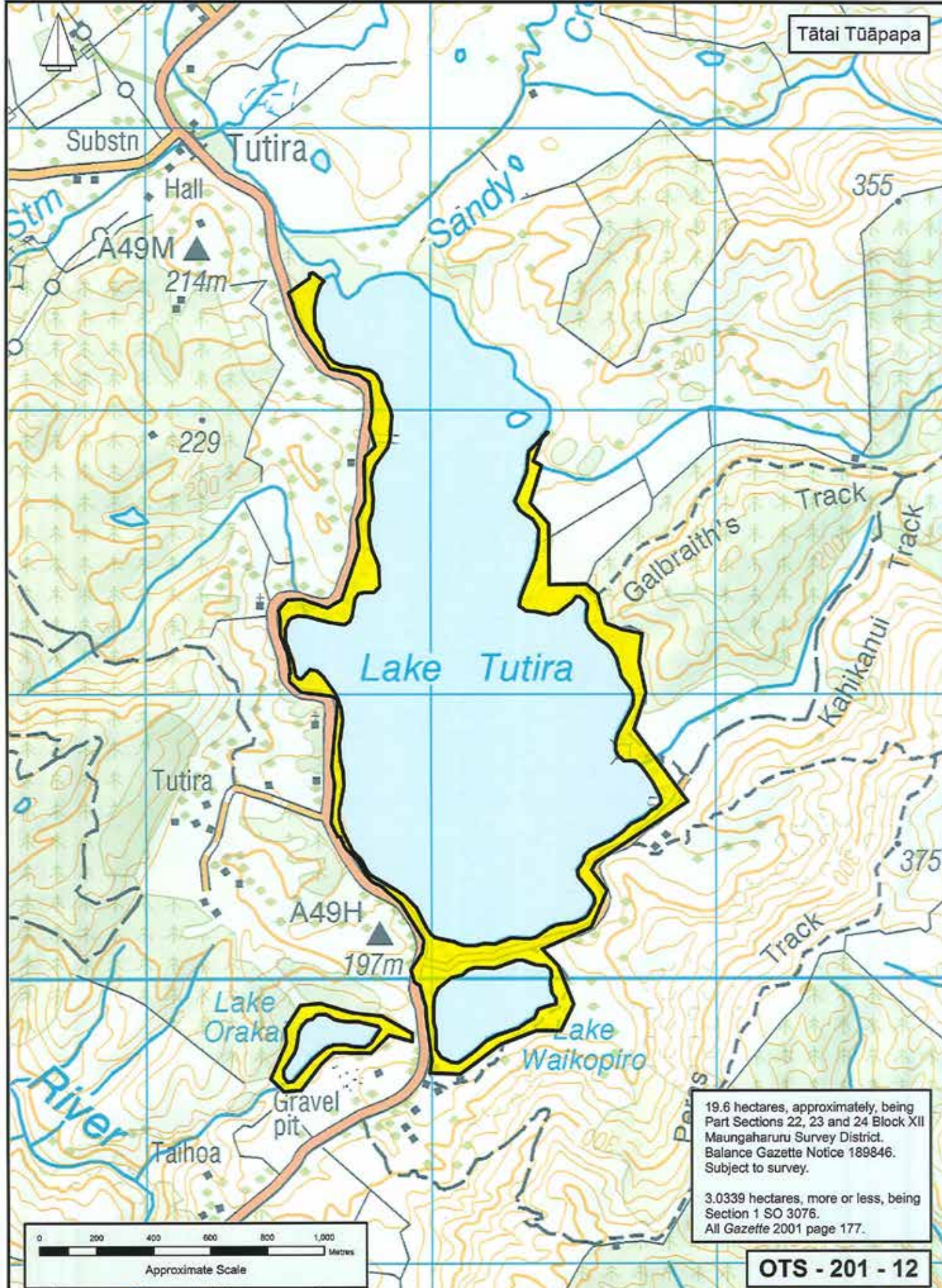
*Solomon* 12.06.2013  
for Maungaharuru-Tangitū Hapū

*W. J. W. J.* 17.6.2011  
for and on behalf of the Crown









**OTS - 201 - 12**



Hawke's Bay  
Land District  
Territorial Authority:  
Hastings District  
Compiled as a graphic  
representation. Boundaries  
are indicative only

### Balance of the Tutira Domain Recreation Reserve

Areas referred to in the Deed of Settlement between  
Maungaharuru-Tangitū Hapū and the Crown

Approved as to boundaries:

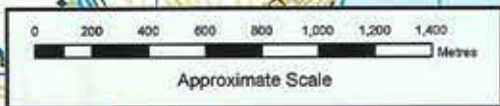
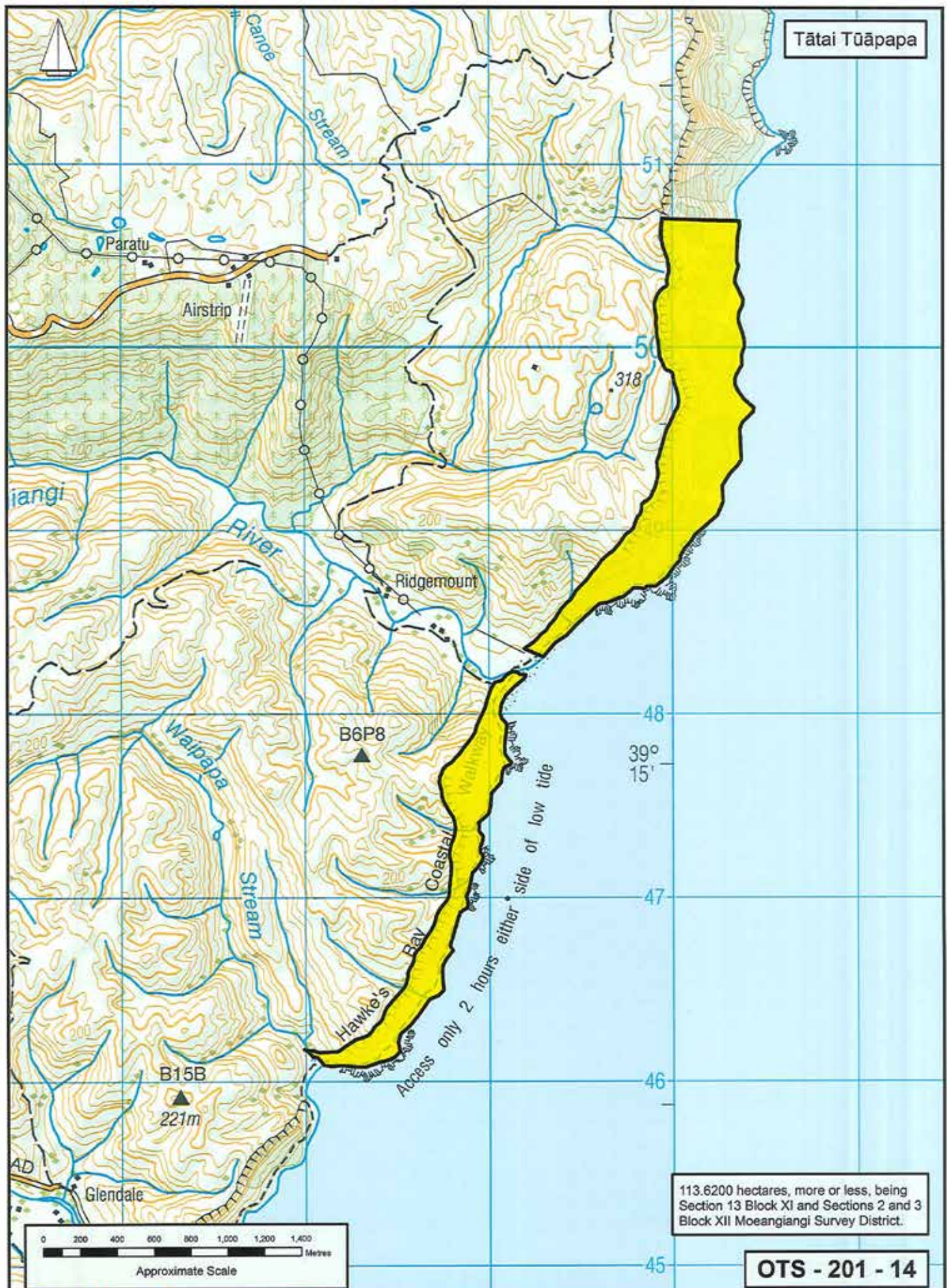
*Talopuni-12, 06/2013*  
for Maungaharuru-Tangitū Hapū

*17/6/2011*  
for and on behalf of the Crown









113.6200 hectares, more or less, being  
Section 13 Block XI and Sections 2 and 3  
Block XII Moeangiangi Survey District.

**OTS - 201 - 14**



Hawke's Bay  
Land District  
Territorial Authority:  
Hastings District  
Compiled as a graphic  
representation. Boundaries  
are indicative only

## Moeangiangi Marginal Strip

Areas referred to in the Deed of Settlement between  
Maungaharuru-Tangitū Hapū and the Crown

Approved as to boundaries:

*T. Olophian* 12.06.2013  
for Maungaharuru-Tangitū Hapū  
*[Signature]* 17.6.2013  
for and on behalf of the Crown





Hawke's Bay  
Land District  
Territorial Authority:  
Hastings District  
Compiled as a graphic  
representation. Boundaries  
are indicative only

## Tangoio Marginal Strip

Areas referred to in the Deed of Settlement between  
Maungaharuru-Tangitū Hapū and the Crown

Approved as to boundaries:

*J. Hopmans* 12.09.2013  
for Maungaharuru-Tangitū Hapū  
*[Signature]* 17.6.2013  
for and on behalf of the Crown





**OTS - 201 - 16**



Hawke's Bay  
Land District  
Territorial Authority:  
Hastings District  
Compiled as a graphic  
representation. Boundaries  
are indicative only

**Waipatiki Beach Marginal Strip**

**Areas referred to in the Deed of Settlement between  
Maungaharuru-Tangitū Hapū and the Crown**

Approved as to boundaries:  
*P. O. O'Brien* 17.06.2013  
for Maungaharuru-Tangitū Hapū  
*[Signature]* 17.6.2013  
for and on behalf of the Crown









Vest fee simple



Lot 1  
DP 21637

Sec 8 Blk XIII  
Maungaharuru SD

OHURAKURA ROAD

0 20 40 60 80 100  
Metres

Approximate Scale  
Aerial photography flown 2010

2.2328 hectares, more or less, being  
Section 8 Block XIII Maungaharuru Survey District.  
Part Computer Freehold Register HBJ1/1292.

OTS - 201 - 18



Hawke's Bay  
Land District  
Territorial Authority:  
Hastings District  
Compiled as a graphic  
representation. Boundaries  
are indicative only

## Te Pohue Domain Recreation Reserve

Areas referred to in the Deed of Settlement between  
Maungaharuru-Tangitū Hapū and the Crown

Approved as to boundaries:

*J. Hopmans* 22/5/2013

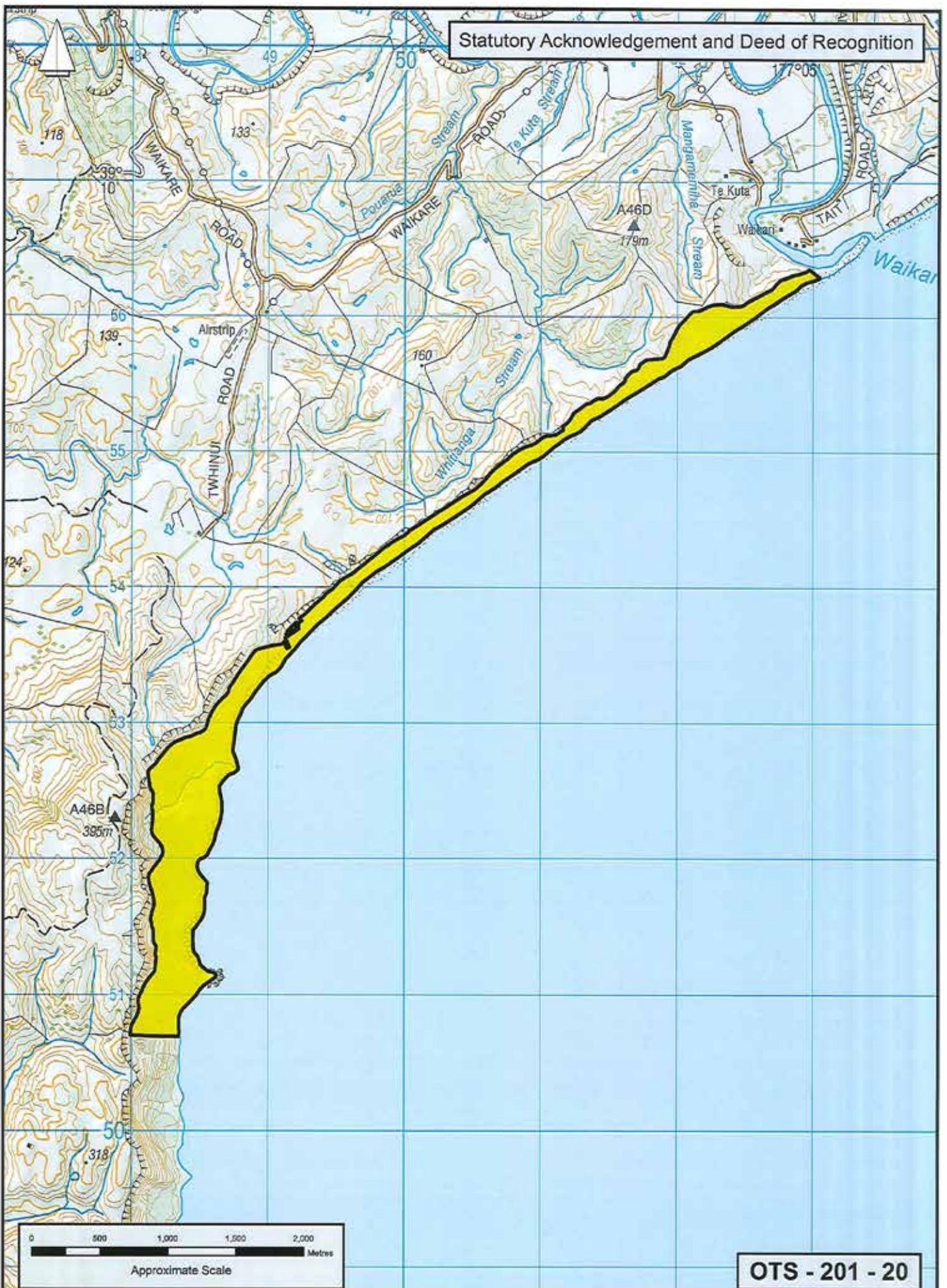
for Maungaharuru-Tangitū Hapū

*[Signature]* 26/3/2013

for and on behalf of the Crown



# Statutory Acknowledgement and Deed of Recognition



OTS - 201 - 20



Hawke's Bay  
Land District  
Territorial Authority:  
Hastings District  
Compiled as a graphic  
representation. Boundaries  
are indicative only

## Earthquake Slip Marginal Strip

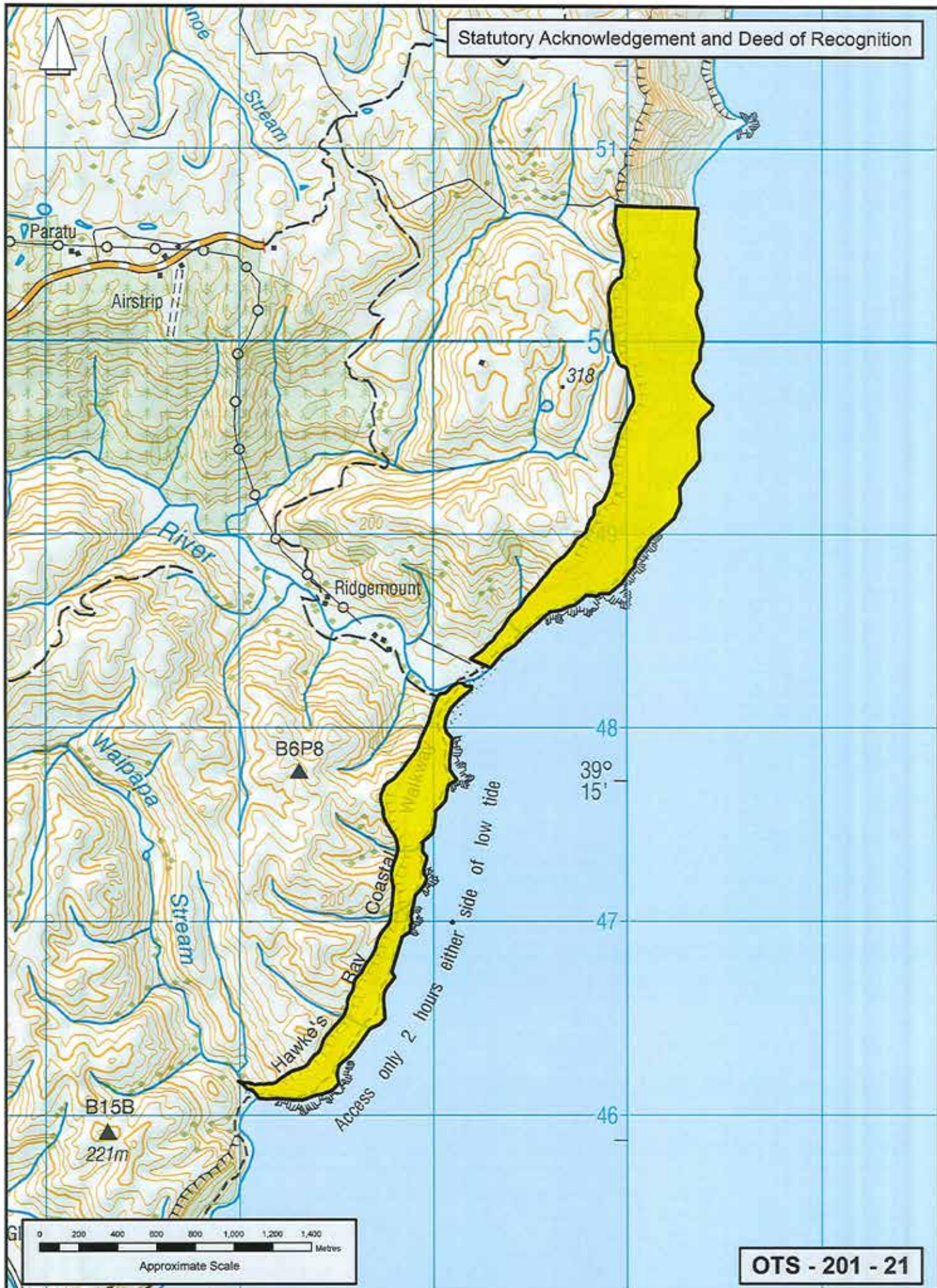
Areas referred to in the Deed of Settlement between  
Maungaharuru-Tangitū Hapū and the Crown

Approved as to boundaries:

*T. Lepana* 22.5.2013  
for Maungaharuru-Tangitū Hapū

*[Signature]* 21.3.2013  
for and on behalf of the Crown





OTS - 201 - 21



Hawke's Bay  
Land District  
Territorial Authority:  
Hastings District  
Compiled as a graphic  
representation. Boundaries  
are indicative only

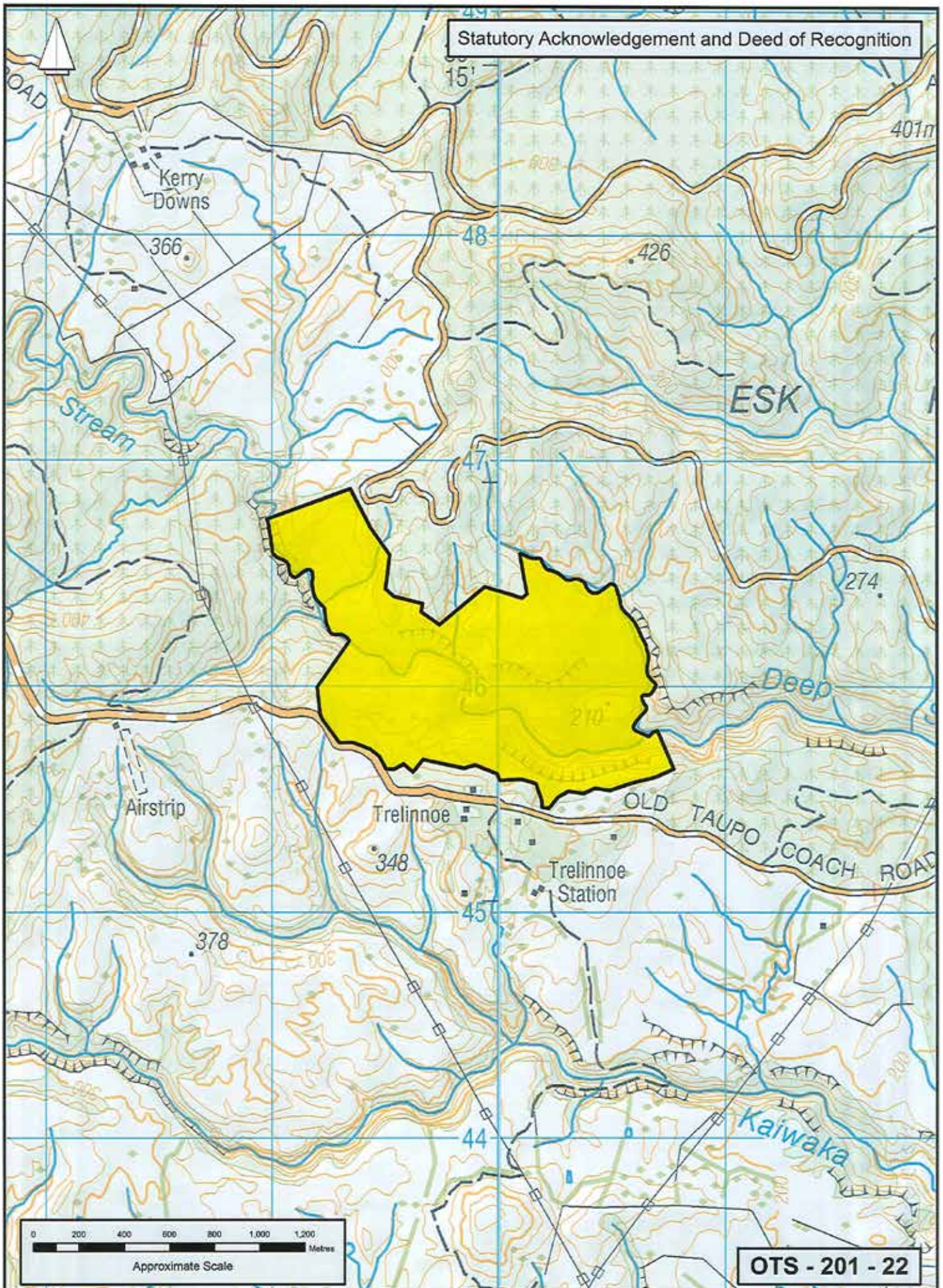
### Moeangi Marginal Strip

Areas referred to in the Deed of Settlement between  
Maungaharuru-Tangitū Hapū and the Crown

Approved as to boundaries:

*Polopmans 23.5.2013*  
for Maungaharuru-Tangitū Hapū  
*[Signature]* 21.3.2013  
for and on behalf of the Crown





OTS - 201 - 22



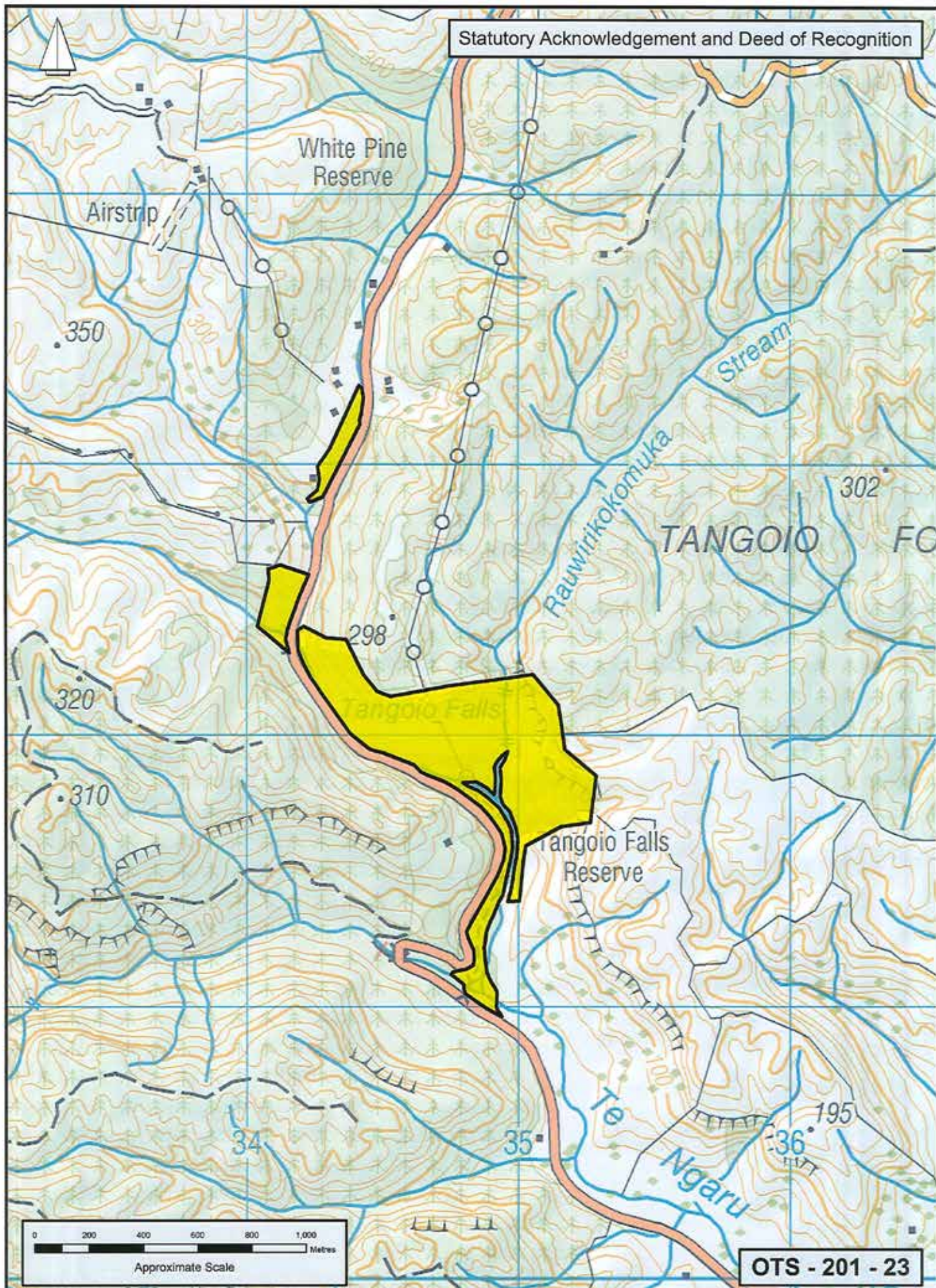
Hawke's Bay  
Land District  
Territorial Authority:  
Hastings District  
Compiled as a graphic  
representation. Boundaries  
are indicative only

### Esk Kiwi Sanctuary Area

Areas referred to in the Deed of Settlement between  
Maungaharuru-Tangitū Hapū and the Crown

Approved as to boundaries:  
*Colopmans* 22.5.2013  
for Maungaharuru-Tangitū Hapū  
*Forster* 21.3.2013  
for and on behalf of the Crown





OTS - 201 - 23



Hawke's Bay  
Land District  
Territorial Authority:  
Hastings District  
Compiled as a graphic  
representation. Boundaries  
are indicative only

## Tangoio Falls Scenic Reserve

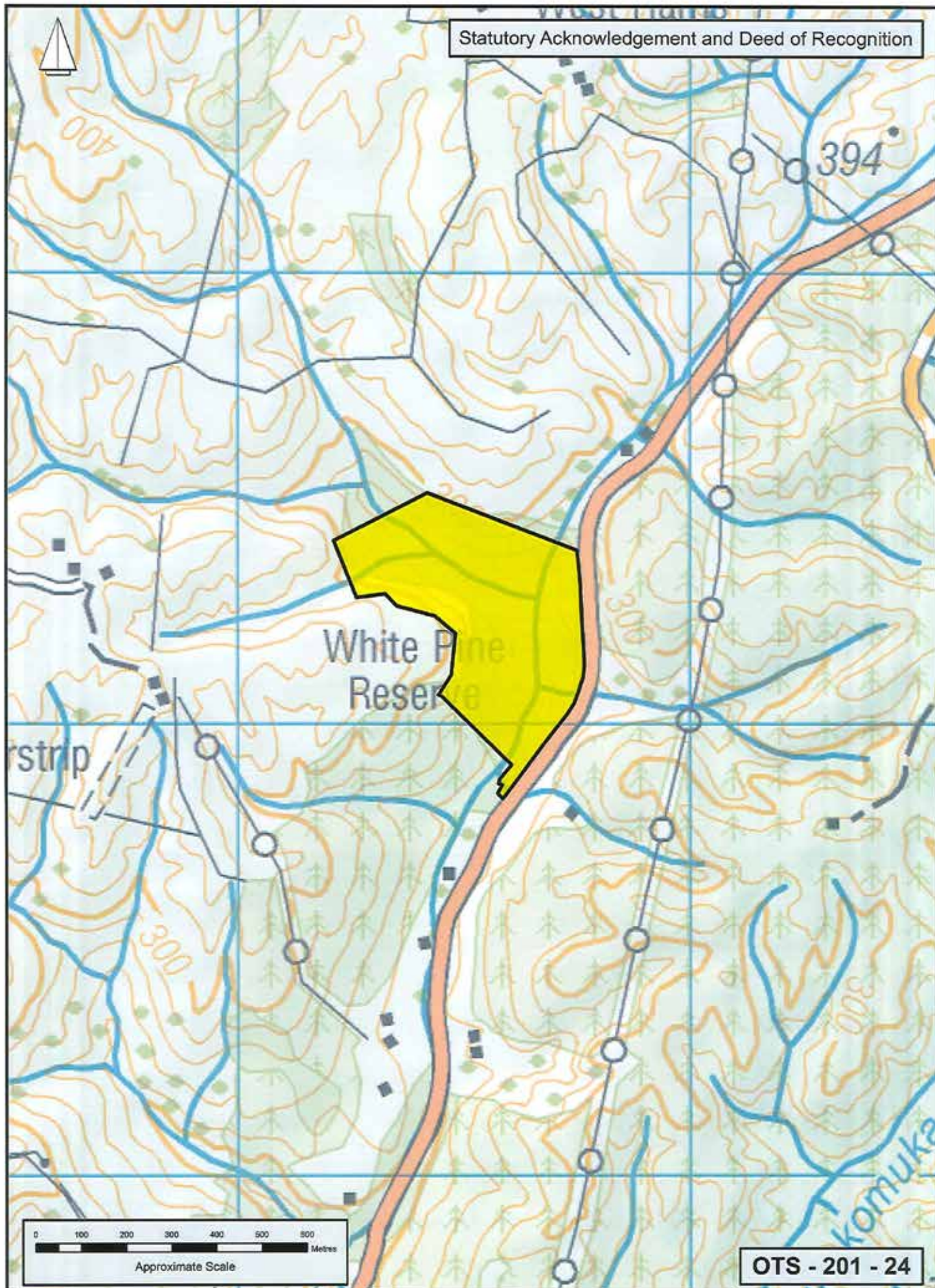
Areas referred to in the Deed of Settlement between  
Maungaharuru-Tangitū Hapū and the Crown

Approved as to boundaries:

*Polopmans* 23.5.2013  
for Maungaharuru-Tangitū Hapū

*for and on behalf of the Crown* 21.3.2013





OTS - 201 - 24



Hawke's Bay  
Land District  
Territorial Authority:  
Hastings District  
Compiled as a graphic  
representation. Boundaries  
are indicative only

## White Pine Bush Scenic Reserve

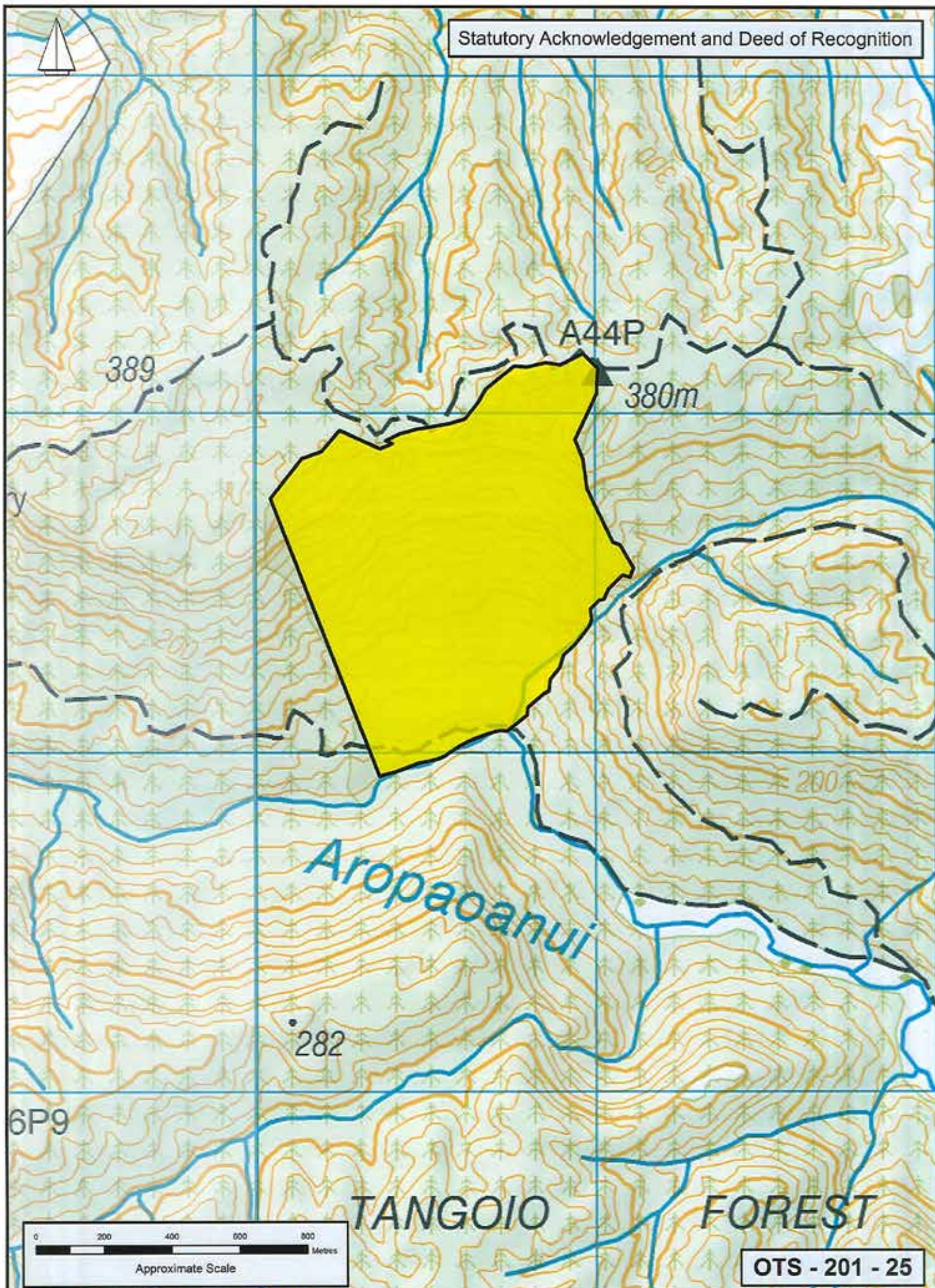
Areas referred to in the Deed of Settlement between  
Maungaharuru-Tangitū Hapū and the Crown

Approved as to boundaries:

*Kalopmans 22.5.2003*  
for Maungaharuru-Tangitū Hapū

*21.3.2003*  
for and on behalf of the Crown





Hawke's Bay  
Land District  
Territorial Authority:  
Hastings District  
Compiled as a graphic  
representation. Boundaries  
are indicative only

## Mangapukahu Scenic Reserve

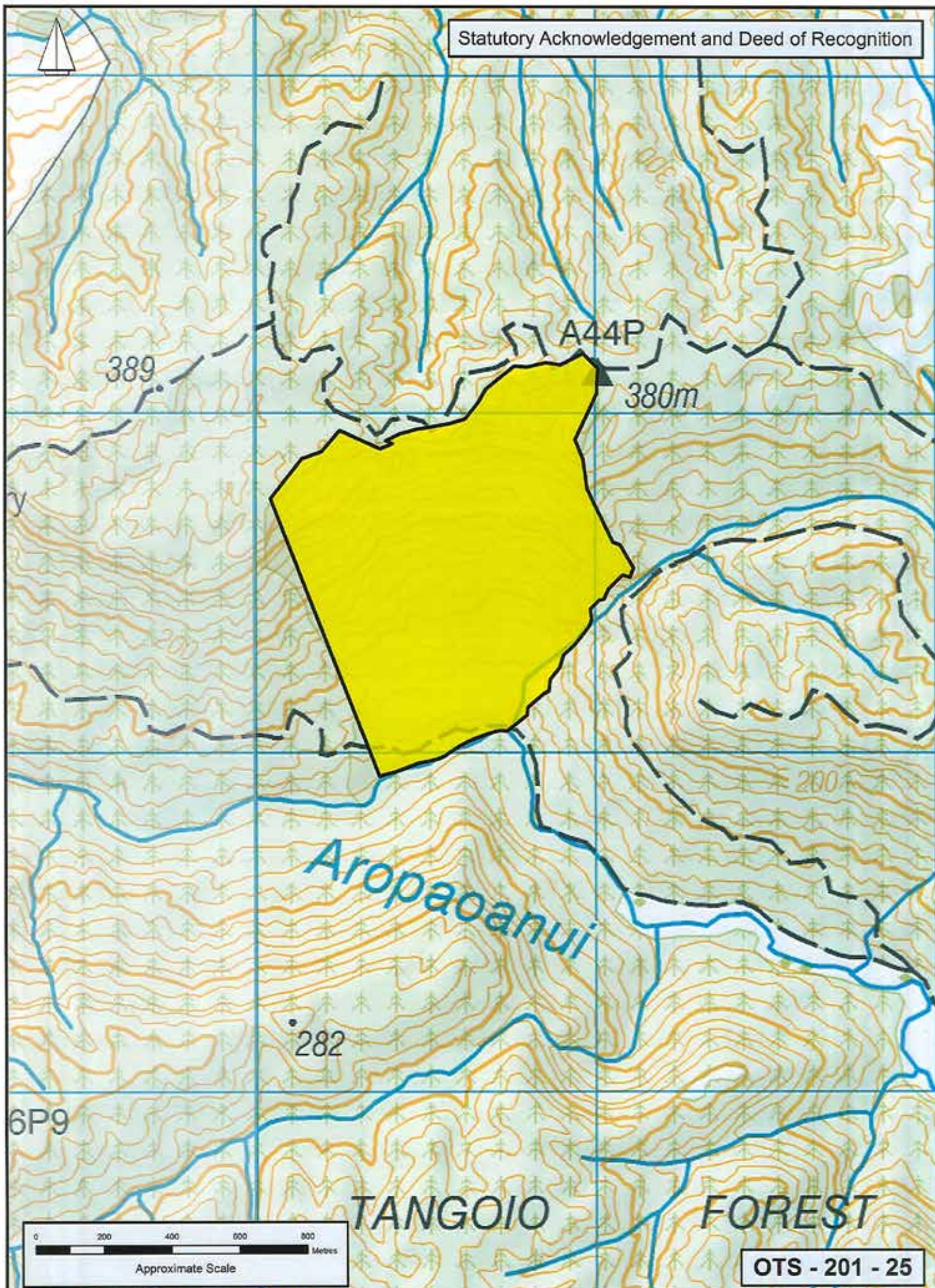
Areas referred to in the Deed of Settlement between  
Maungaharuru-Tangitū Hapū and the Crown

Approved as to boundaries:

*Polopmano* 22.5.2013  
for Maungaharuru-Tangitū Hapū

*[Signature]* 21.3.2018  
for and on behalf of the Crown





Hawke's Bay  
Land District  
Territorial Authority:  
Hastings District  
Compiled as a graphic  
representation. Boundaries  
are indicative only

## Mangapukahu Scenic Reserve

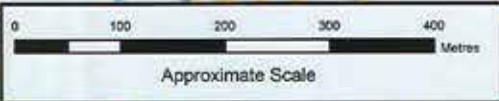
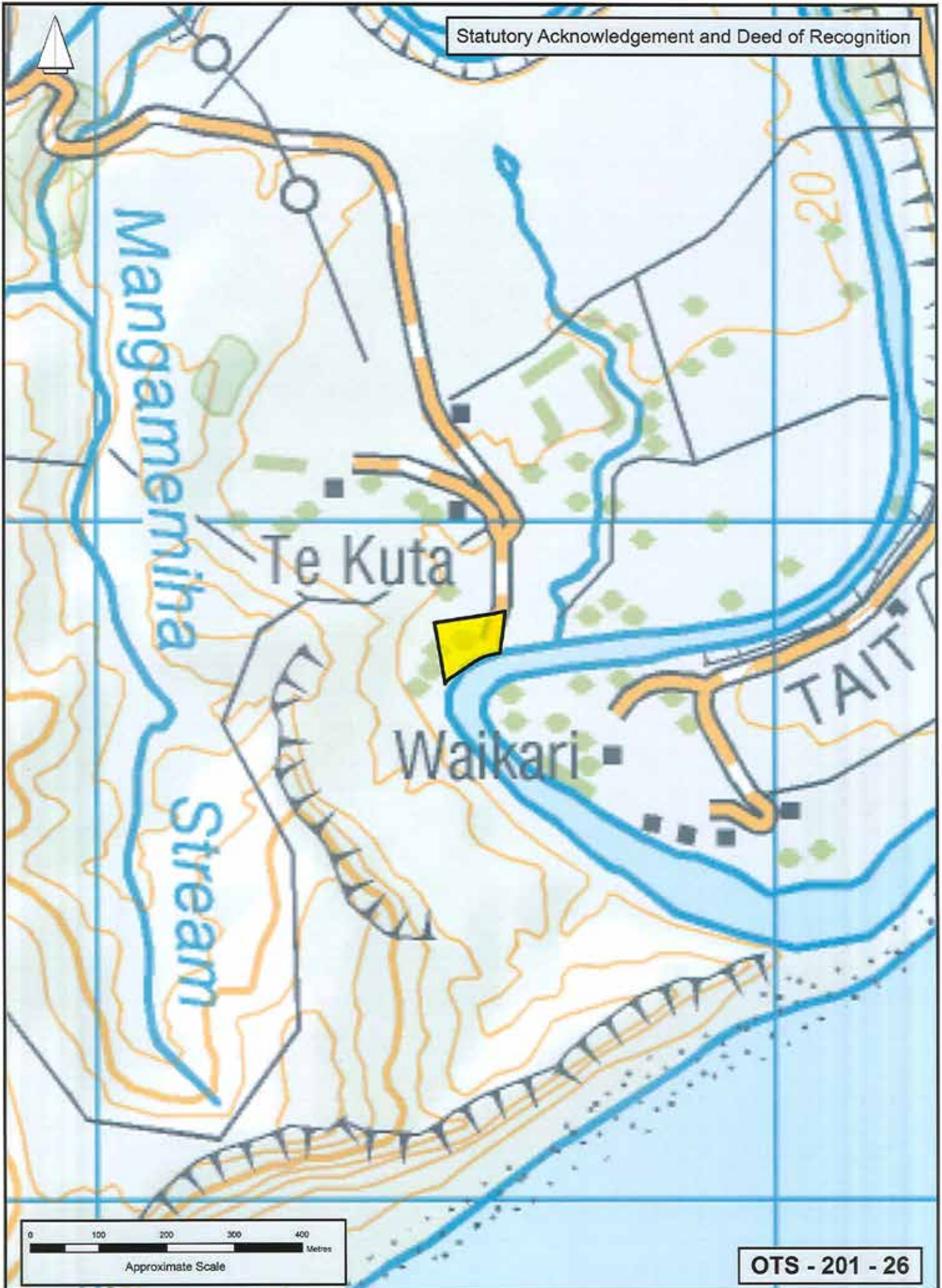
Areas referred to in the Deed of Settlement between  
Maungaharuru-Tangitū Hapū and the Crown

Approved as to boundaries:

*Polopmano* 22.5.2013  
for Maungaharuru-Tangitū Hapū

*[Signature]* 21.3.2018  
for and on behalf of the Crown





OTS - 201 - 26



Hawke's Bay  
Land District  
Territorial Authority:  
Hastings District  
Compiled as a graphic  
representation. Boundaries  
are indicative only

### Te Kuta Recreation Reserve

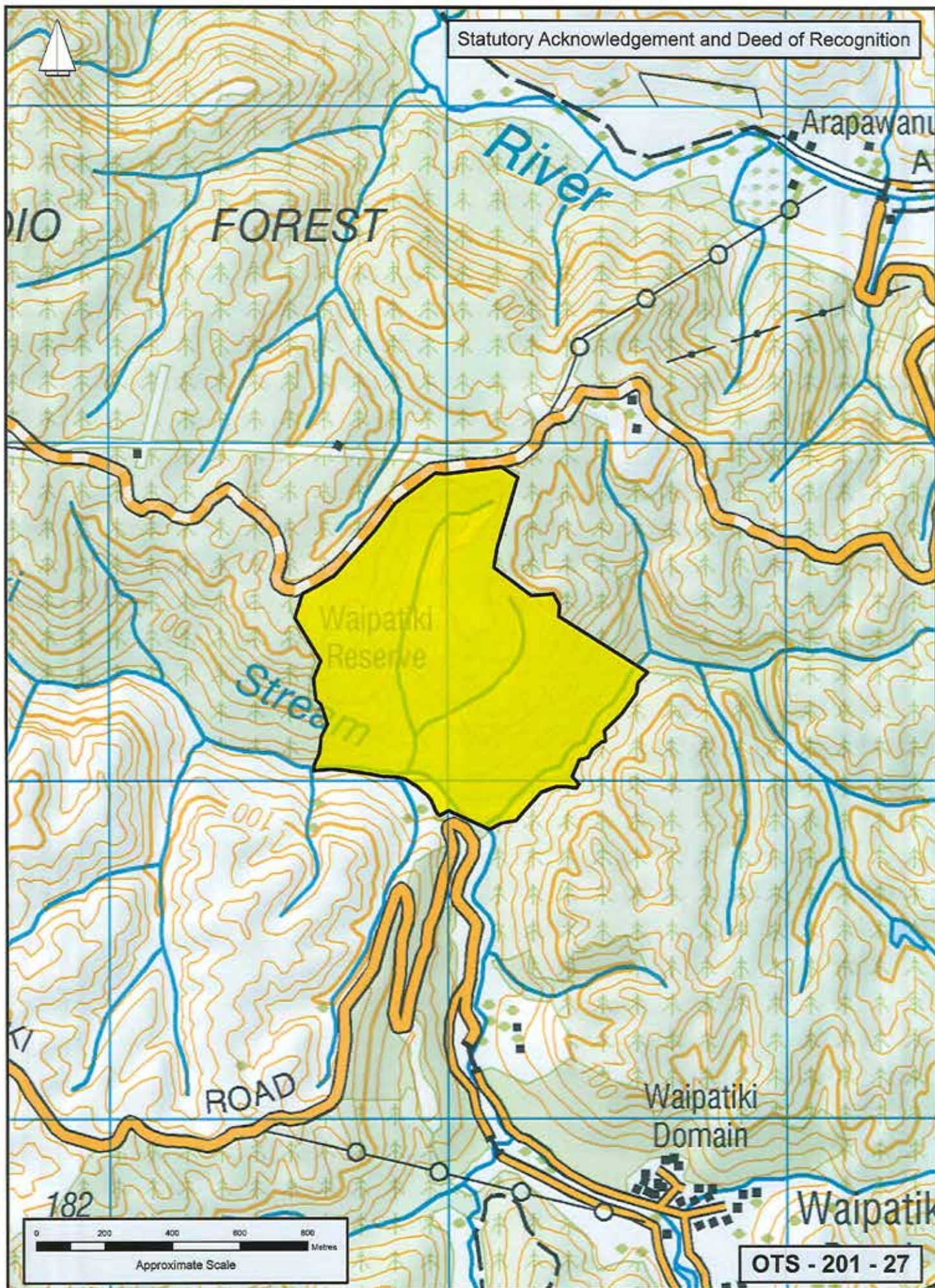
Areas referred to in the Deed of Settlement between  
Maungaharuru-Tangitū Hapū and the Crown

Approved as to boundaries:

*J. Olopmans* 22.5.2013  
for Maungaharuru-Tangitū Hapū

*[Signature]* 21.3.2013  
for and on behalf of the Crown





Hawke's Bay  
Land District  
Territorial Authority:  
Hastings District  
Compiled as a graphic  
representation. Boundaries  
are indicative only

## Waipatiki Scenic Reserve

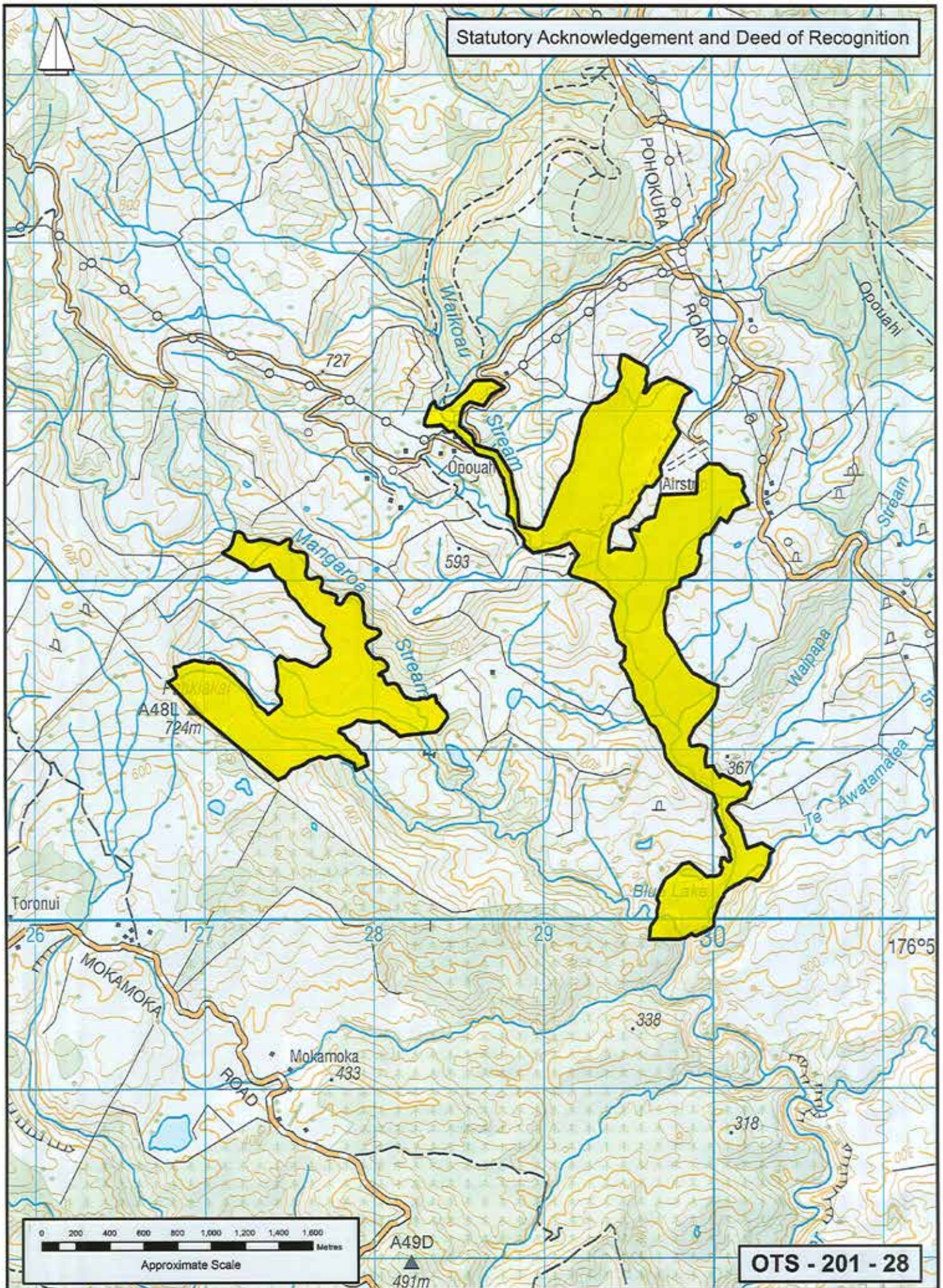
Areas referred to in the Deed of Settlement between  
Maungaharuru-Tangitū Hapū and the Crown

Approved as to boundaries:

*J. O. Lopman* 22.5.2013  
for Maungaharuru-Tangitū Hapū

*[Signature]* 21.3.2013  
for and on behalf of the Crown





OTS - 201 - 28



Hawke's Bay  
Land District  
Territorial Authority:  
Hastings District  
Compiled as a graphic  
representation. Boundaries  
are indicative only.

## Waikoau Conservation Area

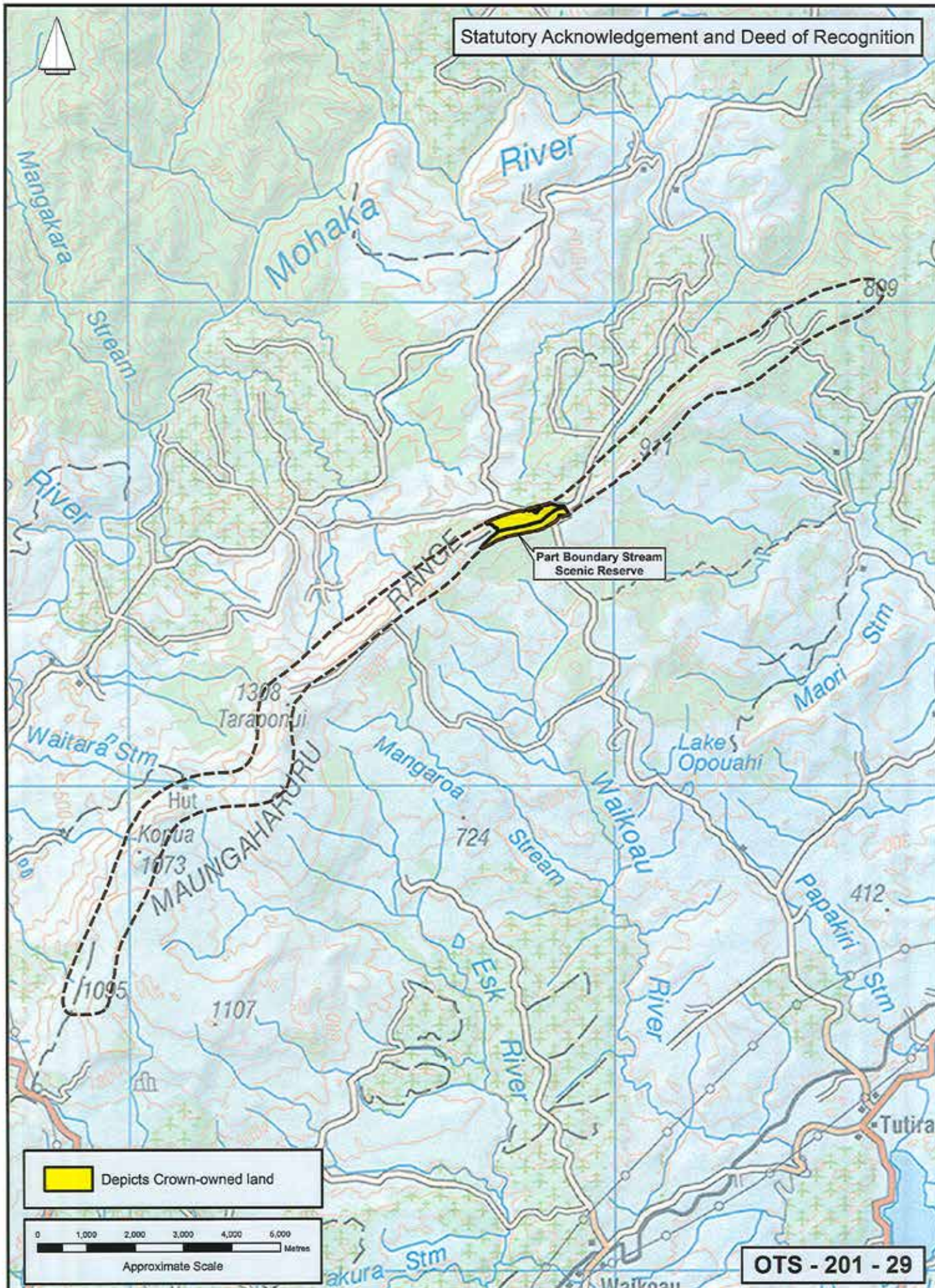
Areas referred to in the Deed of Settlement between  
Maungaharuru-Tangitū Hapū and the Crown

Approved as to boundaries:

*S. P. Mansfield* 21/3/13  
for Maungaharuru-Tangitū Hapū

*[Signature]* 21/3/13  
for and on behalf of the Crown





 Depicts Crown-owned land

0 1,000 2,000 3,000 4,000 5,000  
Metres  
Approximate Scale

OTS - 201 - 29



Hawke's Bay  
Land District  
Territorial Authority:  
Hastings and Wairoa Districts  
Compiled as a graphic  
representation. Boundaries  
are indicative only

## Peaks of Maungaharuru Range

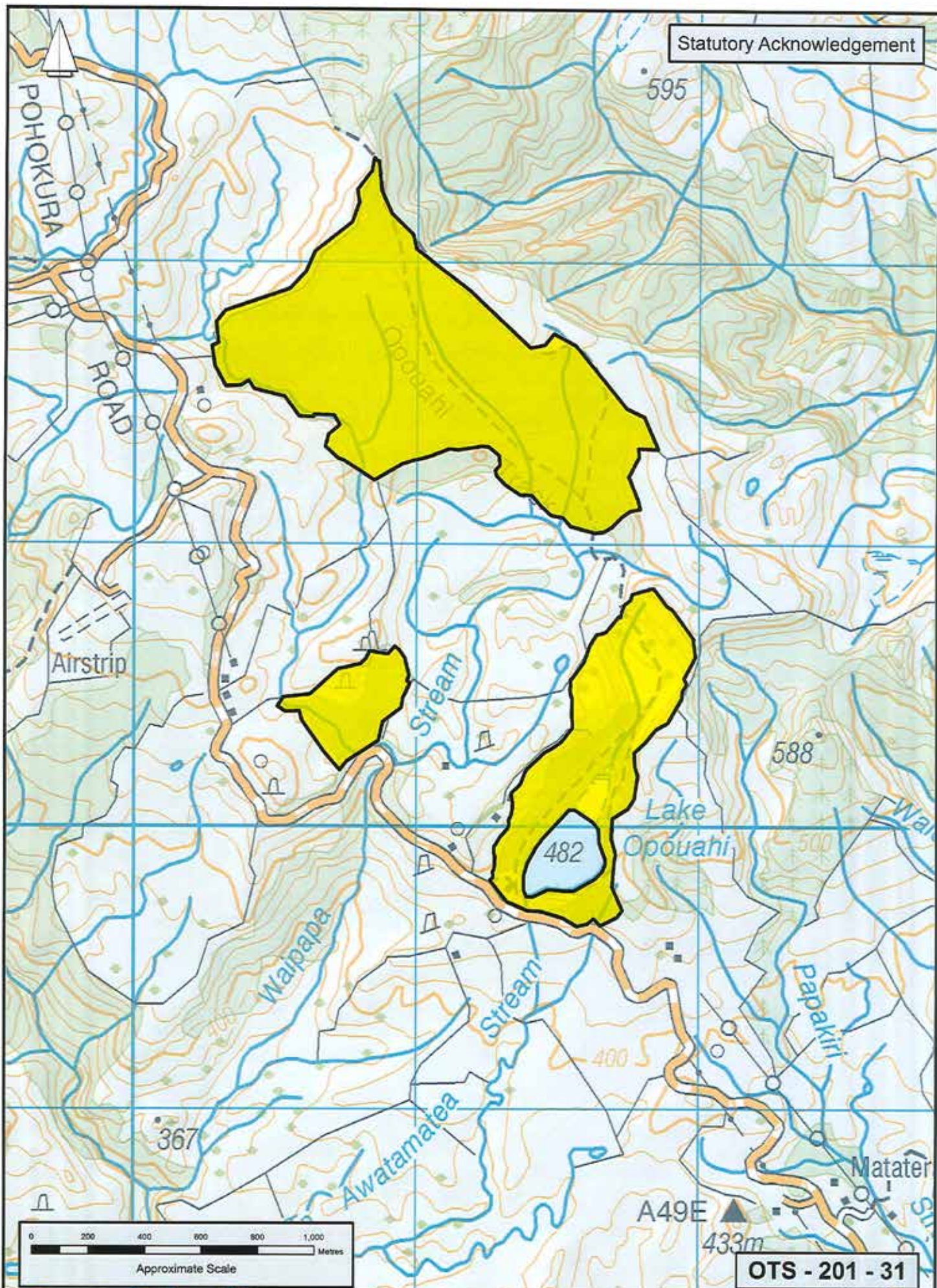
Areas referred to in the Deed of Settlement between  
Maungaharuru-Tangitū Hapū and the Crown

Approved as to boundaries:

*Polopmans* 23.5.2013  
for Maungaharuru-Tangitū Hapū

*Polopmans* 21.3.2012  
for and on behalf of the Crown





Hawke's Bay  
Land District  
Territorial Authority:  
Hastings District  
Compiled as a graphic  
representation. Boundaries  
are indicative only

## Balance of the Opouahi Scenic Reserve

Areas referred to in the Deed of Settlement between  
Maungaharuru-Tangitū Hapū and the Crown

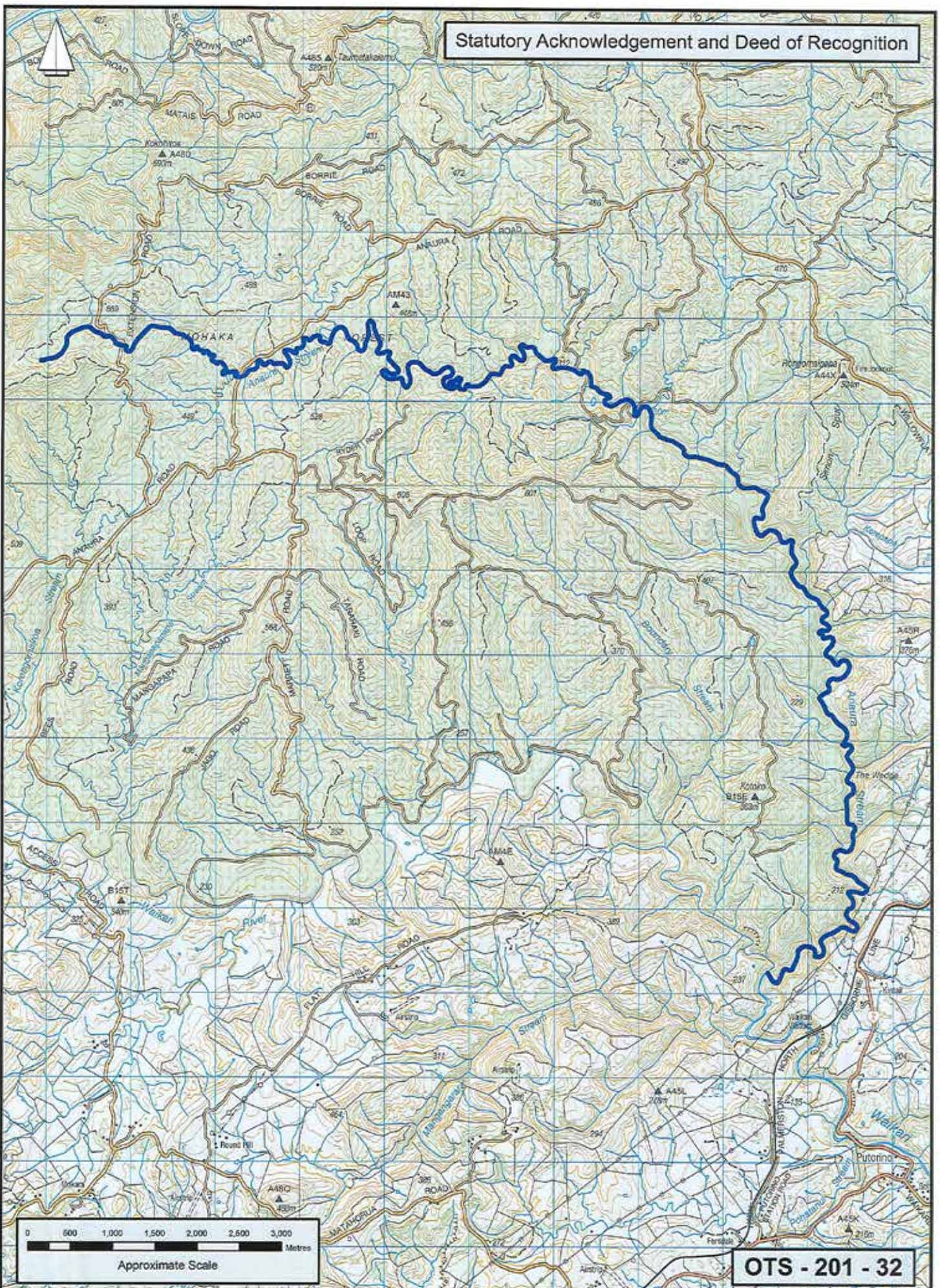
Approved as to boundaries:

*J. Hopmans* 22.5.2013  
for Maungaharuru-Tangitū Hapū

*per [signature]* 21.3.2012  
for and on behalf of the Crown



# Statutory Acknowledgement and Deed of Recognition



OTS - 201 - 32



Hawke's Bay  
Land District  
Territorial Authority:  
Wairoa District  
Compiled as a graphic  
representation. Boundaries  
are indicative only

## Anaura Stream and its tributaries

Areas referred to in the Deed of Settlement between  
Maungaharuru-Tangitū Hapū and the Crown

Approved as to boundaries:

*P. Chapman* 22/5/2013  
for Maungaharuru-Tangitū Hapū

*Julie* 22/5/2013  
for and on behalf of the Crown



# Statutory Acknowledgement and Deed of Recognition



OTS - 201 - 33



Hawke's Bay  
Land District  
Territorial Authority:  
Hastings District  
Compiled as a graphic  
representation. Boundaries  
are indicative only

## Aropaoanui River and its tributaries

Areas referred to in the Deed of Settlement between  
Maungaharuru-Tangitū Hapū and the Crown

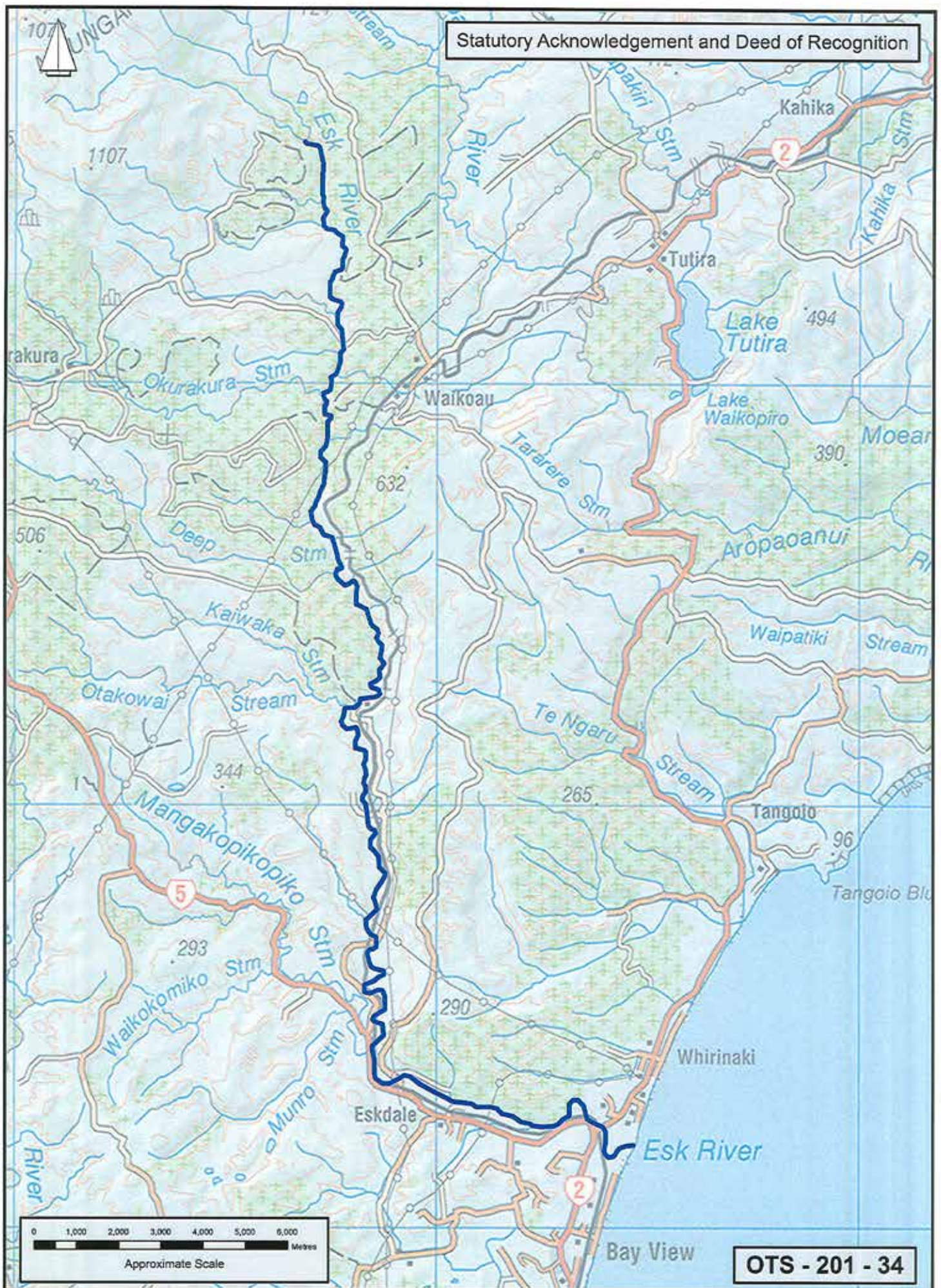
Approved as to boundaries:

*Polopmans* 22.5.2013

for Maungaharuru-Tangitū Hapū

*Katie* 22.5.2013  
for and on behalf of the Crown





OTS - 201 - 34



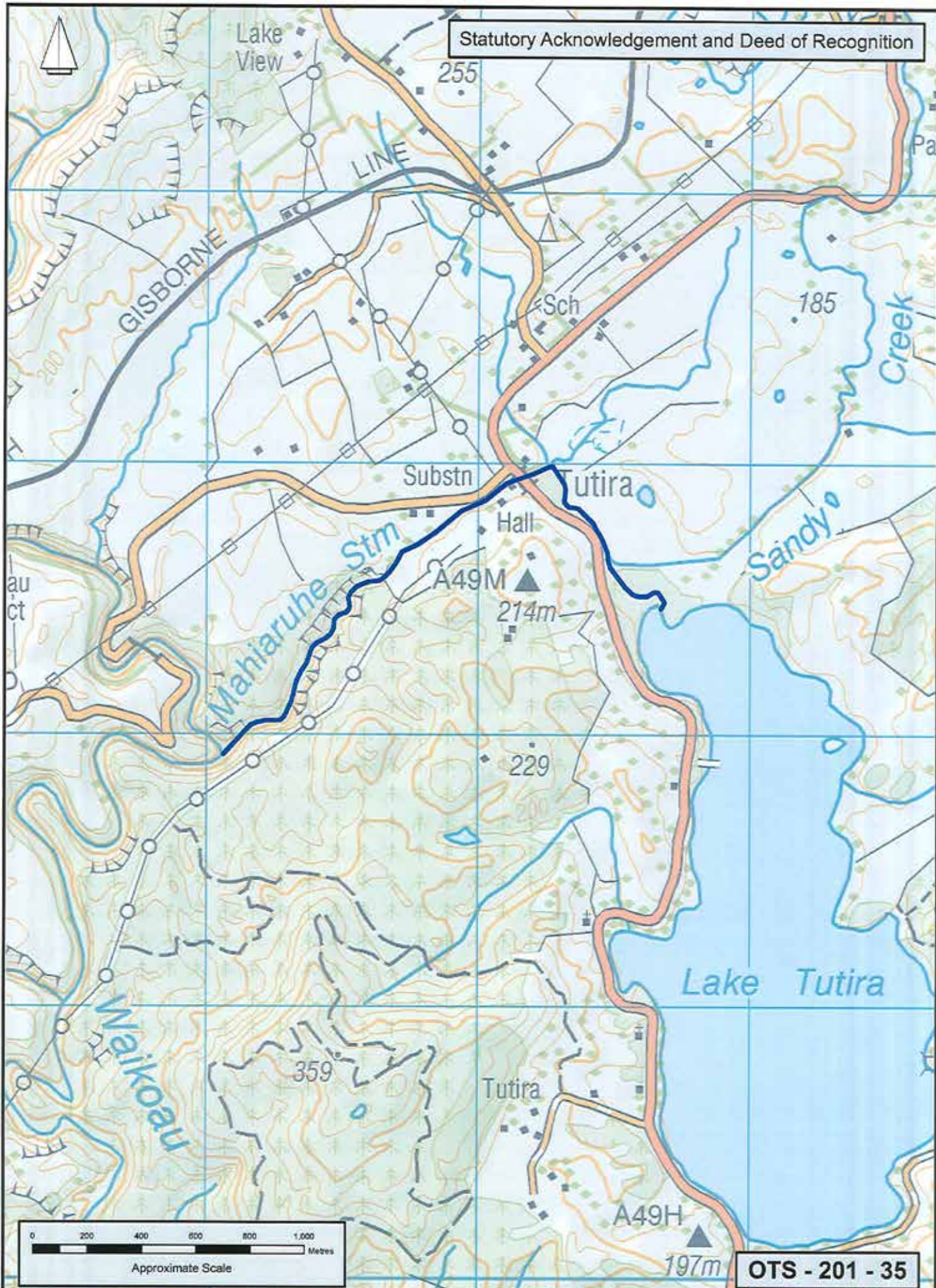
Hawke's Bay  
Land District  
Territorial Authority:  
Hastings District  
Compiled as a graphic  
representation. Boundaries  
are indicative only

### Esk River and its tributaries

Areas referred to in the Deed of Settlement between  
Maungaharuru-Tangitū Hapū and the Crown

Approved as to boundaries:  
*J. Hopmans* 22/5/2013  
for Maungaharuru-Tangitū Hapū  
*John* 22/5/2013  
for and on behalf of the Crown





Hawke's Bay  
Land District  
Territorial Authority:  
Hastings District  
Compiled as a graphic  
representation. Boundaries  
are indicative only

## Mahiaruhe Stream and its tributaries

Areas referred to in the Deed of Settlement between  
Maungaharuru-Tangitū Hapū and the Crown

Approved as to boundaries:

*Polopmans* 22/5/2013  
for Maungaharuru-Tangitū Hapū

*Review* 22/5/2013  
for and on behalf of the Crown



# Statutory Acknowledgement and Deed of Recognition



OTS - 201 - 36



Hawke's Bay  
Land District  
Territorial Authority:  
Hastings District  
Compiled as a graphic  
representation. Boundaries  
are indicative only.

## Te Ngarue Stream and its tributaries

Areas referred to in the Deed of Settlement between  
Maungaharuru-Tangitū Hapū and the Crown

Approved as to boundaries:

*J. P. Hopman* 22.5.2013  
for Maungaharuru-Tangitū Hapū

*Kevin* 22.5.2013  
for and on behalf of the Crown



# Statutory Acknowledgement and Deed of Recognition



OTS - 201 - 36

## Te Ngarue Stream and its tributaries

Areas referred to in the Deed of Settlement between  
Maungaharuru-Tangitū Hapū and the Crown

Approved as to boundaries:

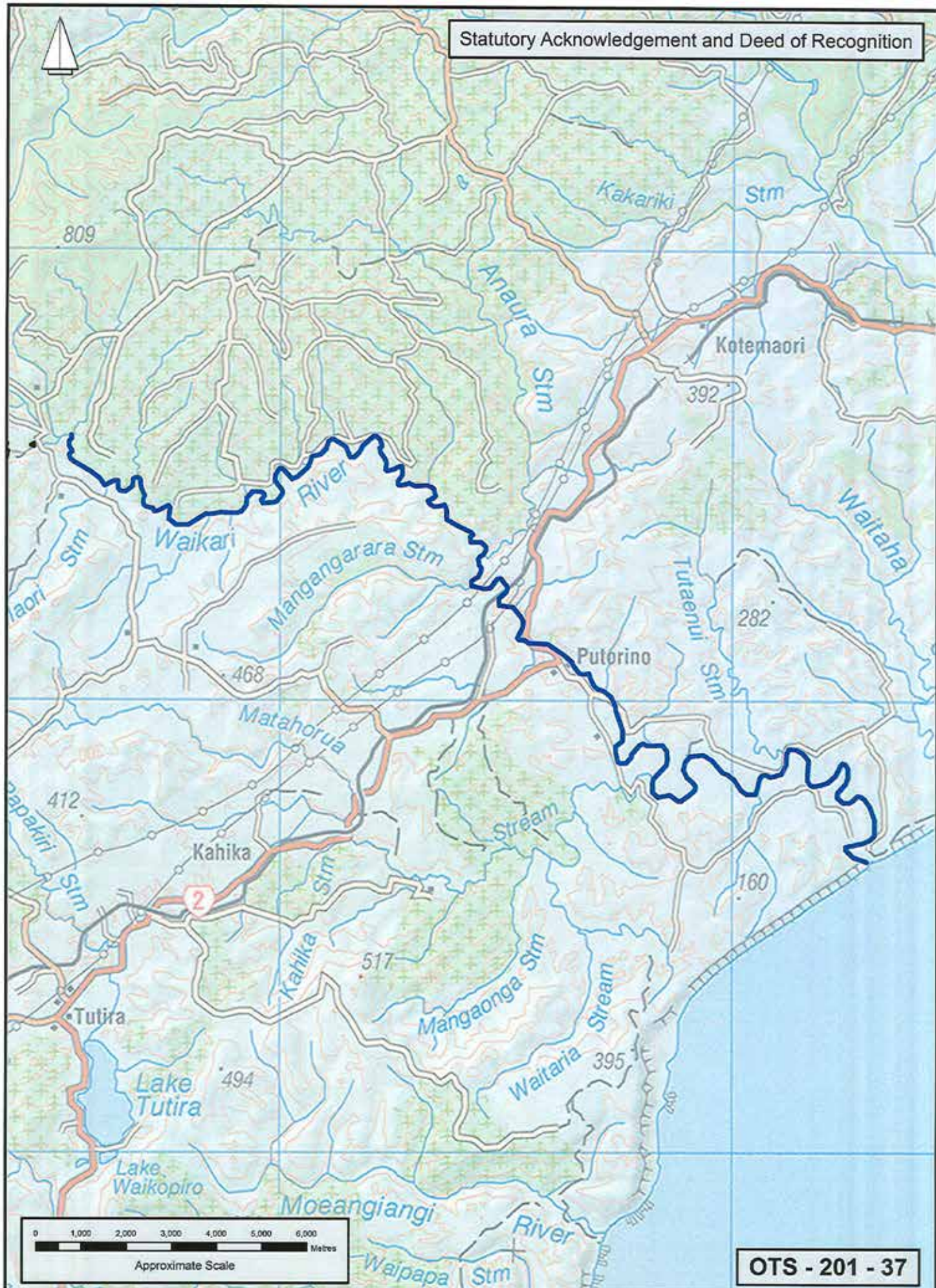
*J. Hopmans* 22/5/2013  
for Maungaharuru-Tangitū Hapū

*Kevin* 22/5/2013  
for and on behalf of the Crown



Hawke's Bay  
Land District  
Territorial Authority:  
Hastings District  
Compiled as a graphic  
representation. Boundaries  
are indicative only





OTS - 201 - 37



Hawke's Bay  
Land District  
Territorial Authority:  
Hastings District  
Compiled as a graphic  
representation. Boundaries  
are indicative only.

## Waikari River and its tributaries

Areas referred to in the Deed of Settlement between  
Maungaharuru-Tangitū Hapū and the Crown

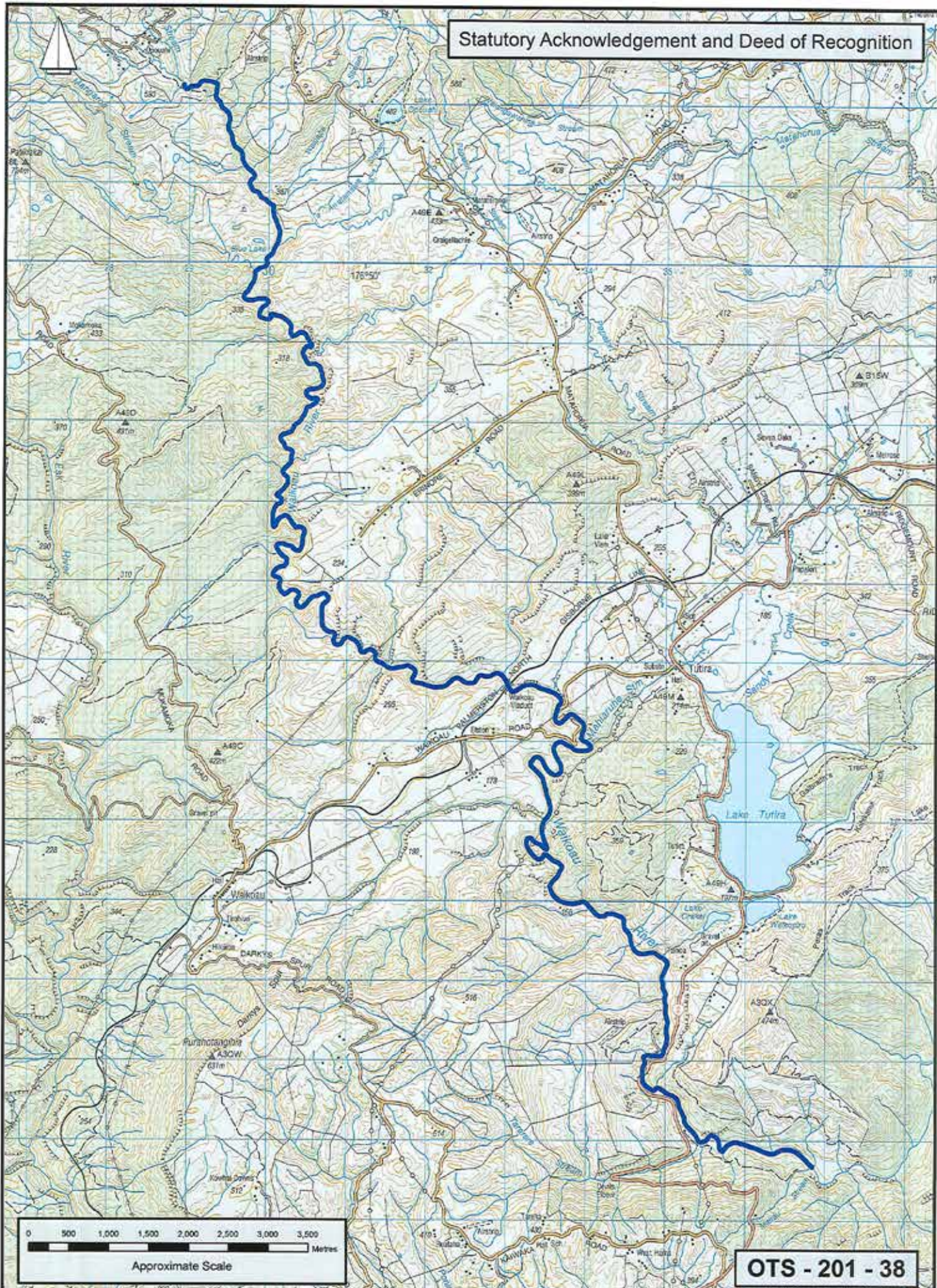
Approved as to boundaries:

*J. Hopmans* 22.5.2013  
for Maungaharuru-Tangitū Hapū

*John P.* 22.5.2013  
for and on behalf of the Crown



# Statutory Acknowledgement and Deed of Recognition



OTS - 201 - 38



Hawke's Bay  
Land District  
Territorial Authority:  
Hastings District  
Compiled as a graphic  
representation. Boundaries  
are indicative only

## Waikoau River and its tributaries

Areas referred to in the Deed of Settlement between  
Maungaharuru-Tangitū Hapū and the Crown

Approved as to boundaries:

*Polepman* 23.5.2013  
for Maungaharuru-Tangitū Hapū

*Richie* 22.5.2013  
for and on behalf of the Crown





Hawke's Bay  
Land District  
Territorial Authority:  
Hastings District  
Compiled as a graphic  
representation. Boundaries  
are indicative only

## Moeangiangi River and its tributaries

Areas referred to in the Deed of Settlement between  
Maungaharuru-Tangitū Hapū and the Crown

Approved as to boundaries:

*Polopmans* 22.5.2013  
for Maungaharuru-Tangitū Hapū

*Glenn* 22.5.2013  
for and on behalf of the Crown





Hawke's Bay  
Land District  
Regional Council:  
Hawke's Bay Region  
Compiled as a graphic  
representation. Boundaries  
are indicative only

## Hapū Coastal Marine Area

Areas referred to in the Deed of Settlement between  
Maungaharuru-Tangitū Hapū and the Crown

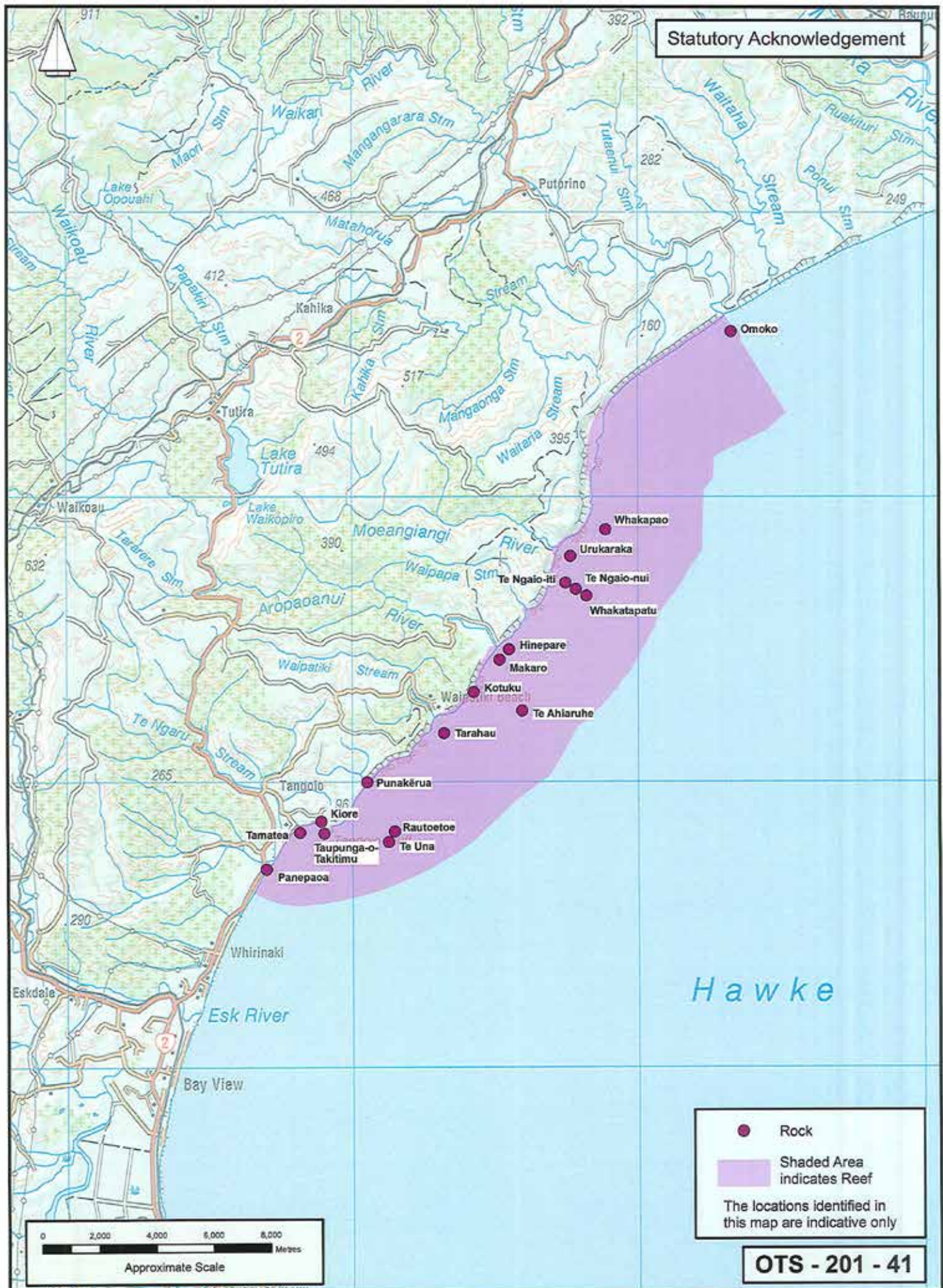
OTS - 201 - 40

Approved as to boundaries:

*P. Olopanama* 22.5.2013  
for Maungaharuru-Tangitū Hapū

*K. Kiri* 22.5.2013  
for and on behalf of the Crown





● Rock

Shaded Area indicates Reef

The locations identified in this map are indicative only

**OTS - 201 - 41**



Hawke's Bay  
Land District  
Regional Council:  
Hawke's Bay Region  
Compiled as a graphic  
representation. Boundaries  
are indicative only

## Rocks and Reefs

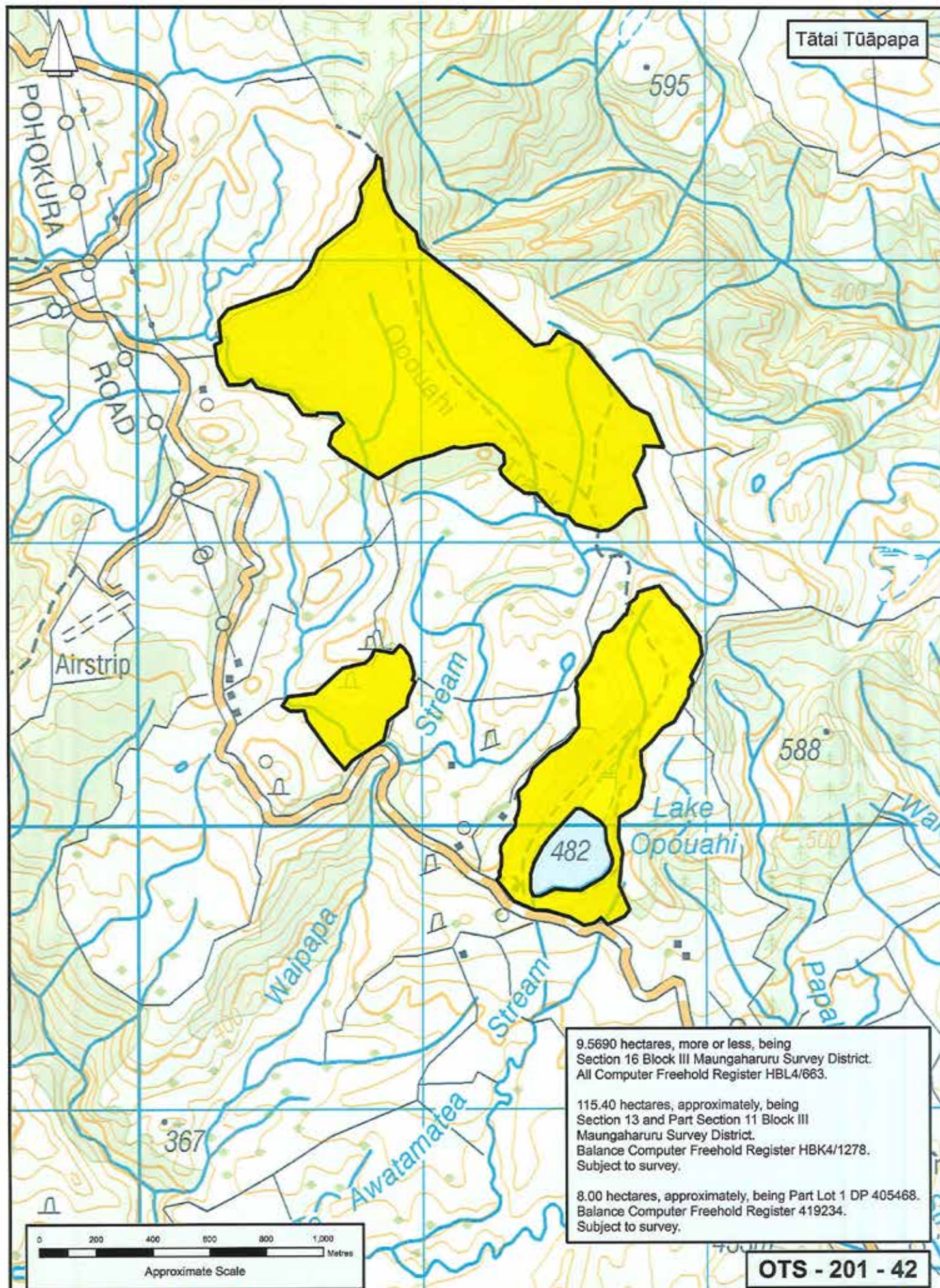
Areas referred to in the Deed of Settlement between  
Maungaharuru-Tangitū Hapū and the Crown

Approved as to boundaries:

*T. Olopanema* 12.06.2013  
for Maungaharuru-Tangitū Hapū

.....  
for and on behalf of the Crown





9.5690 hectares, more or less, being  
Section 16 Block III Maungaharuru Survey District.  
All Computer Freehold Register HBL4/663.

115.40 hectares, approximately, being  
Section 13 and Part Section 11 Block III  
Maungaharuru Survey District.  
Balance Computer Freehold Register HBK4/1278.  
Subject to survey.

8.00 hectares, approximately, being Part Lot 1 DP 405468.  
Balance Computer Freehold Register 419234.  
Subject to survey.

**OTS - 201 - 42**



Hawke's Bay  
Land District  
Territorial Authority:  
Hastings District  
Compiled as a graphic  
representation. Boundaries  
are indicative only.

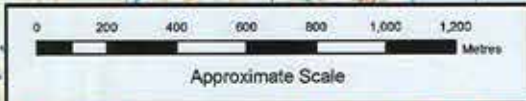
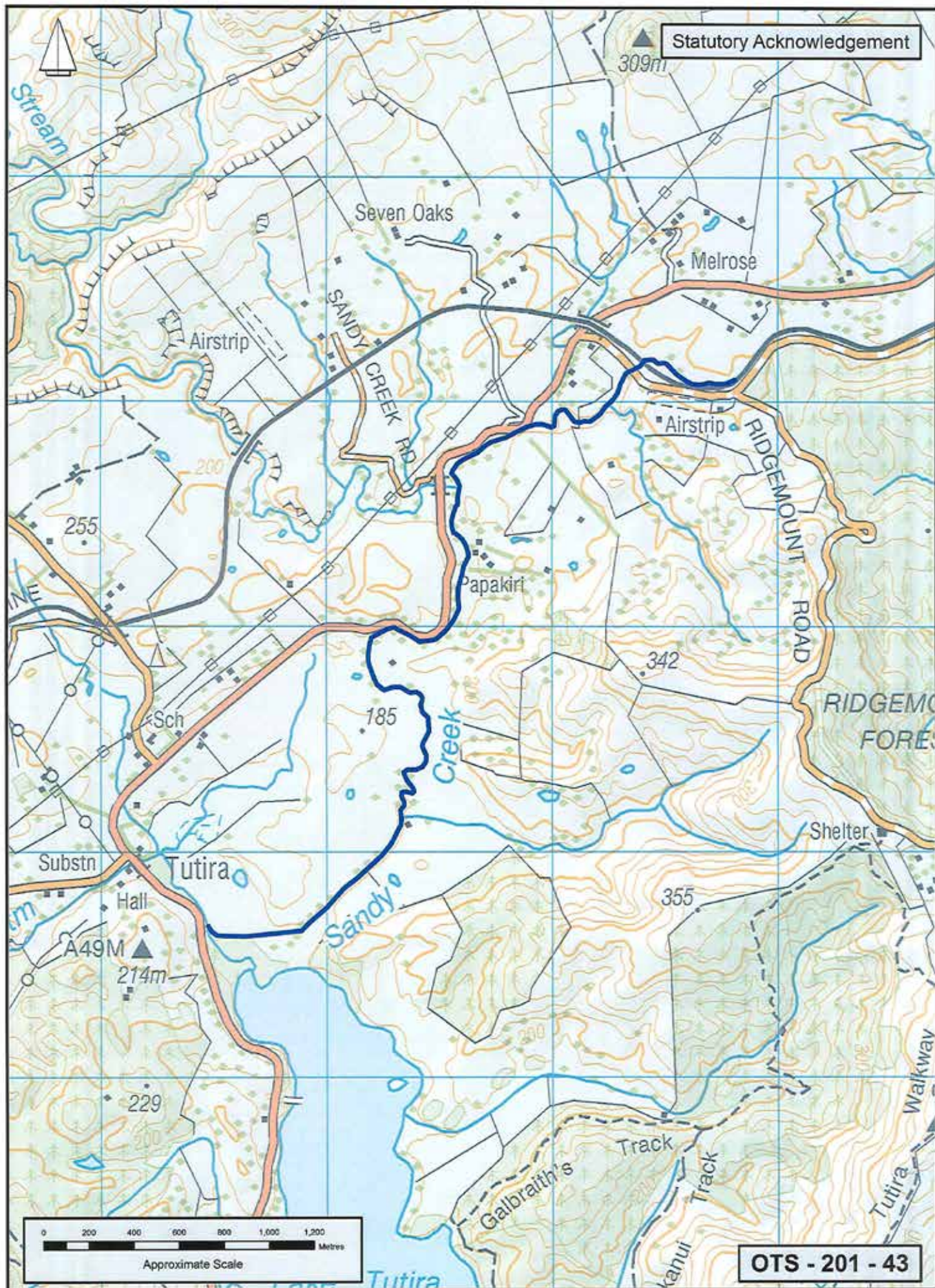
## Balance of the Opouahi Scenic Reserve

Areas referred to in the Deed of Settlement between  
Maungaharuru-Tangitū Hapū and the Crown

Approved as to boundaries:

*P. O'Donnell* 12.06.2013  
for Maungaharuru-Tangitū Hapū  
*[Signature]* 17.6.2013  
for and on behalf of the Crown





**OTS - 201 - 43**



Hawke's Bay  
Land District  
Territorial Authority:  
Hastings District  
Compiled as a graphic  
representation. Boundaries  
are indicative only

## Sandy Creek and its tributaries

Areas referred to in the Deed of Settlement between  
Maungaharuru-Tangitū Hapū and the Crown

Approved as to boundaries:

*D. Lopmans* 22, 5, 2013

for Maungaharuru-Tangitū Hapū

*James* 22, 5, 2013  
for and on behalf of the Crown





Statutory Acknowledgement

OTS - 201 - 44



Hawke's Bay  
Land District  
Territorial Authority:  
Waioa District  
Compiled as a graphic  
representation. Boundaries  
are indicative only

## Waitaha Stream and its tributaries

Areas referred to in the Deed of Settlement between  
Maungaharuru-Tangitū Hapū and the Crown

Approved as to boundaries:

*P. O'Leary* 22, 5, 2013

for Maungaharuru-Tangitū Hapū

*Steve* 22, 5, 2013

for and on behalf of the Crown





Statutory Acknowledgement

OTS - 201 - 45



Hawke's Bay  
Land District  
Territorial Authority:  
Hastings District  
Compiled as a graphic  
representation. Boundaries  
are indicative only

## Pākuraahi Stream and its tributaries

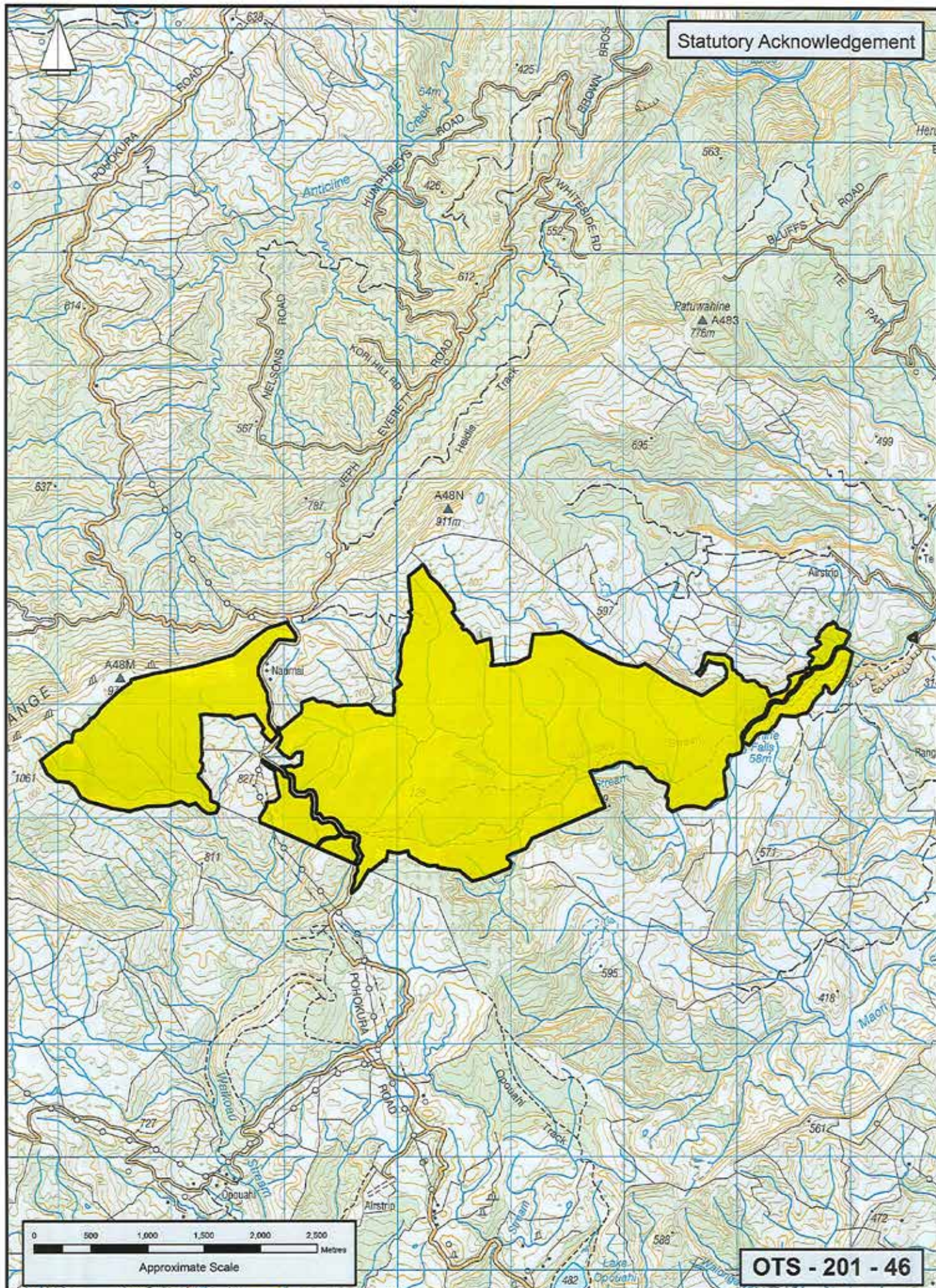
Areas referred to in the Deed of Settlement between  
Maungaharuru-Tāngitū Hapū and the Crown

Approved as to boundaries:

*P. Hopman* 22.5.2013  
for Maungaharuru-Tāngitū Hapū

*John* 22.5.2013  
for and on behalf of the Crown





Statutory Acknowledgement

OTS - 201 - 46



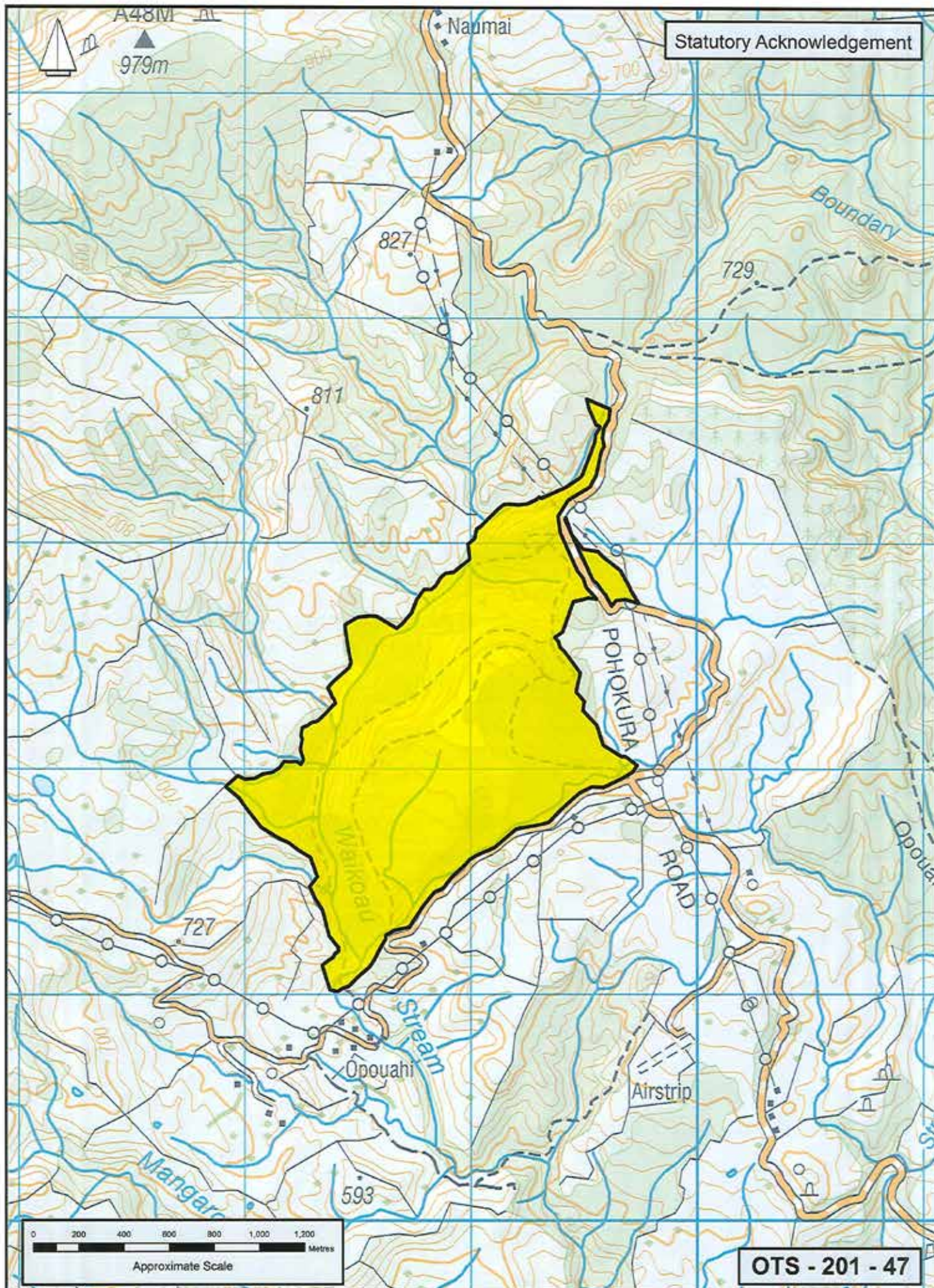
Hawke's Bay  
Land District  
Territorial Authority:  
Hastings District  
Compiled as a graphic  
representation. Boundaries  
are indicative only

# Boundary Stream Scenic Reserve

Areas referred to in the Deed of Settlement between  
Maungaharuru-Tangitū Hapū and the Crown

Approved as to boundaries:  
*D. Chapman* 22/05/2013  
for Maungaharuru-Tangitū Hapū  
*[Signature]* 21/3/2013  
for and on behalf of the Crown





Hawke's Bay  
Land District  
Territorial Authority:  
Hastings District  
Compiled as a graphic  
representation. Boundaries  
are indicative only

## Bellbird Bush Scenic Reserve

Areas referred to in the Deed of Settlement between  
Maungaharuru-Tangitū Hapū and the Crown

Approved as to boundaries:

*Polopmans 22.5.2013*  
for Maungaharuru-Tangitū Hapū

*Carlene 21/3/2013*  
for and on behalf of the Crown





Statutory Acknowledgement

Leyland Hills

108

A44V

95m

Quarry

Flat Rock

Tang  
Bl

Whaka

0 100 200 300 400  
Metres  
Approximate Scale

OTS - 201 - 48



Hawke's Bay  
Land District  
Territorial Authority:  
Hastings District  
Compiled as a graphic  
representation. Boundaries  
are indicative only

### Whakaari Landing Place Reserve

Areas referred to in the Deed of Settlement between  
Maungaharuru-Tangitū Hapū and the Crown

Approved as to boundaries:

*Polopmans* 22.05.2013  
for Maungaharuru-Tangitū Hapū

*Mark* 21/3/2017  
for and on behalf of the Crown





**OTS - 201 - 01**



Hawke's Bay  
Land District  
Territorial Authority:  
Napier City, Hastings District  
and Wairoa District  
Compiled as a graphic  
representation. Boundaries  
are indicative only.

## Maungaharuru-Tangitū Hapū Area of Interest

Areas referred to in the Deed of Settlement between  
Maungaharuru-Tangitū Hapū and the Crown

Approved as to boundaries:

*J. D. Lapin* 12.06.2013  
for Maungaharuru-Tangitū Hapū

*Mark Kenyon* 17.6.2013  
for and on behalf of the Crown





OTS - 201 - 50



Hawke's Bay  
Land District  
Territorial Authority:  
Hastings District  
Compiled as a graphic  
representation. Boundaries  
are indicative only

### Waipatiki Beach Marginal strip

Areas referred to in the Deed of Settlement between  
Maungaharuru-Tangitū Hapū and the Crown

Approved as to boundaries:

*P. Olopmans* 22.5.2013  
for Maungaharuru-Tangitū Hapū

*C. [Signature]* 21.3.2013  
for and on behalf of the Crown





Together with the adjacent waters

0 2 4 6 8 10 12 14 16  
Kilometres

Approximate Scale

OTS - 201 - 52



Hawke's Bay  
Land District  
Territorial Authority:  
Napier City, Hastings District  
and Wairoa District  
Compiled as a graphic  
representation. Boundaries  
are indicative only.

## Protocol Area

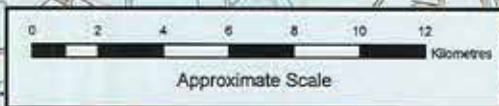
Areas referred to in the Deed of Settlement between  
Maungaharuru-Tangitū Hapū and the Crown

Approved as to boundaries:

*J. Olopanono* 22/5/2013  
for Maungaharuru-Tangitū Hapū

*Arden* 21/3/2013  
for and on behalf of the Crown





OTS - 201 - 53



Hawke's Bay  
Land District  
Territorial Authority:  
Napier City, Hastings District  
and Wairoa District  
Compiled as a graphic  
representation. Boundaries  
are indicative only.

## The Catchments Management Area

Areas referred to in the Deed of Settlement between  
Maungaharuru-Tangitū Hapū and the Crown

Approved as to boundaries:

*V. Olopmans* 22.5.2013  
for Maungaharuru-Tangitū Hapū

*Line* 22.5.2013  
for and on behalf of the Crown





Hawke's Bay  
Land District  
Territorial Authority:  
Napier City, Hastings District  
and Wairoa District  
Compiled as a graphic  
representation. Boundaries  
are indicative only

## Te Kawenata Area

Areas referred to in the Deed of Settlement between  
Maungaharuru-Tangitū Hapū and the Crown

Approved as to boundaries:

*J. Olopmans* 22.5.2013  
for Maungaharuru-Tangitū Hapū

*Archie* 21.3.2012  
for and on behalf of the Crown





Hawke's Bay  
Land District  
Territorial Authority:  
Napier City, Hastings District  
and Waioa District  
Compiled as a graphic  
representation. Boundaries  
are indicative only.

## Relationship Agreement Area

Areas referred to in the Deed of Settlement between  
Maungaharuru-Tangitū Hapū and the Crown

Approved as to boundaries:

*O. Olopmo* 22.9.2013  
for Maungaharuru-Tangitū Hapū

*M. Hapū* 21.2.2013  
for and on behalf of the Crown





This plan is only for the purpose of the Right of First Refusal over Crown Land and to identify the area that Memorials will be removed from as referred to in the Deed of Settlement between the Crown and the Maungaharuru-Tangitū Hapū. It is not intended for any other purpose.

Certified that the boundary shown hereon is the same as that boundary agreed to for the purposes of the Right of First Refusal over Crown Land in the Deed of Settlement between the Crown and Maungaharuru-Tangitū Hapū.

Approved as to boundaries:

*P. Olopmans* 22.5.2013  
for Maungaharuru-Tangitū Hapū

*J. King* 22.5.2013  
for and on behalf of the Crown

#### Notes:

1. Right of First Refusal Area (RFR Area) boundary is bold black line.
2. Coordinates are in terms of New Zealand Transverse Mercator 2000 (NZTM).
3. All seaward boundaries follow the line of mean high water springs but cross the mouths of all rivers, inlets and estuaries except where otherwise shown.
4. For boundary detail refer to sheet 2.
5. Base mapping sourced from Land Information New Zealand data. Crown copyright reserved.

Land District: Hawke's Bay

## Maungaharuru-Tangitū Hapū Right of First Refusal Area

TERRITORIAL AUTHORITY: Hastings District

Compiled by Sinclair Knight Merz Ltd

Scale: 1:150,000 at A3 Date: November 2012

File: AE04083.22

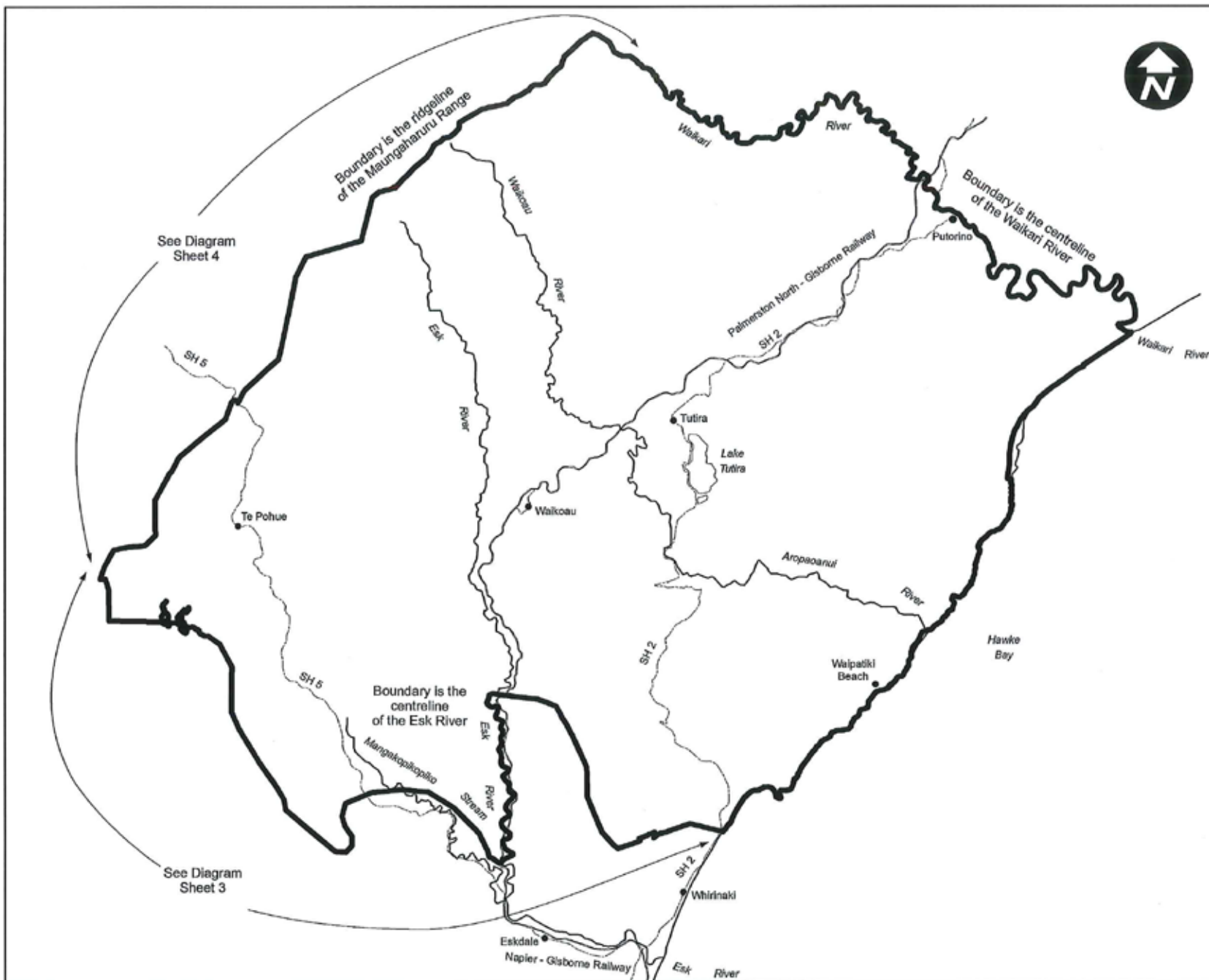
Received

Instructions: 6 November 2012

**SO 459557**

Sheet 1 of 4





This plan is only for the purpose of the Right of First Refusal over Crown Land and to identify the area that Memorials will be removed from as referred to in the Deed of Settlement between the Crown and the Maungaharuru-Tangitū Hapū. It is not intended for any other purpose.

Certified that the boundary shown hereon is the same as that boundary agreed to for the purposes of the Right of First Refusal over Crown Land in the Deed of Settlement between the Crown and Maungaharuru-Tangitū Hapū.

Approved as to boundaries:

*J. D. Dorman* 22.5.2013  
for Maungaharuru-Tangitū Hapū

*J. D. Dorman* 22.5.2013  
for and on behalf of the Crown

#### Notes:

1. Right of First Refusal Area (RFR Area) boundary is bold black line.
2. Coordinates are in terms of New Zealand Transverse Mercator 2000 (NZTM).
3. All seaward boundaries follow the line of mean high water springs but cross the mouths of all rivers, inlets and estuaries except where otherwise shown.
4. For boundary detail refer to sheet 2.
5. Base mapping sourced from Land Information New Zealand data. Crown copyright reserved.

Land District: Hawke's Bay

## Maungaharuru-Tangitū Hapū Right of First Refusal Area

TERRITORIAL AUTHORITY: Hastings District

Compiled by Sinclair Knight Merz Ltd

Scale: 1:150,000 at A3 Date: November 2012

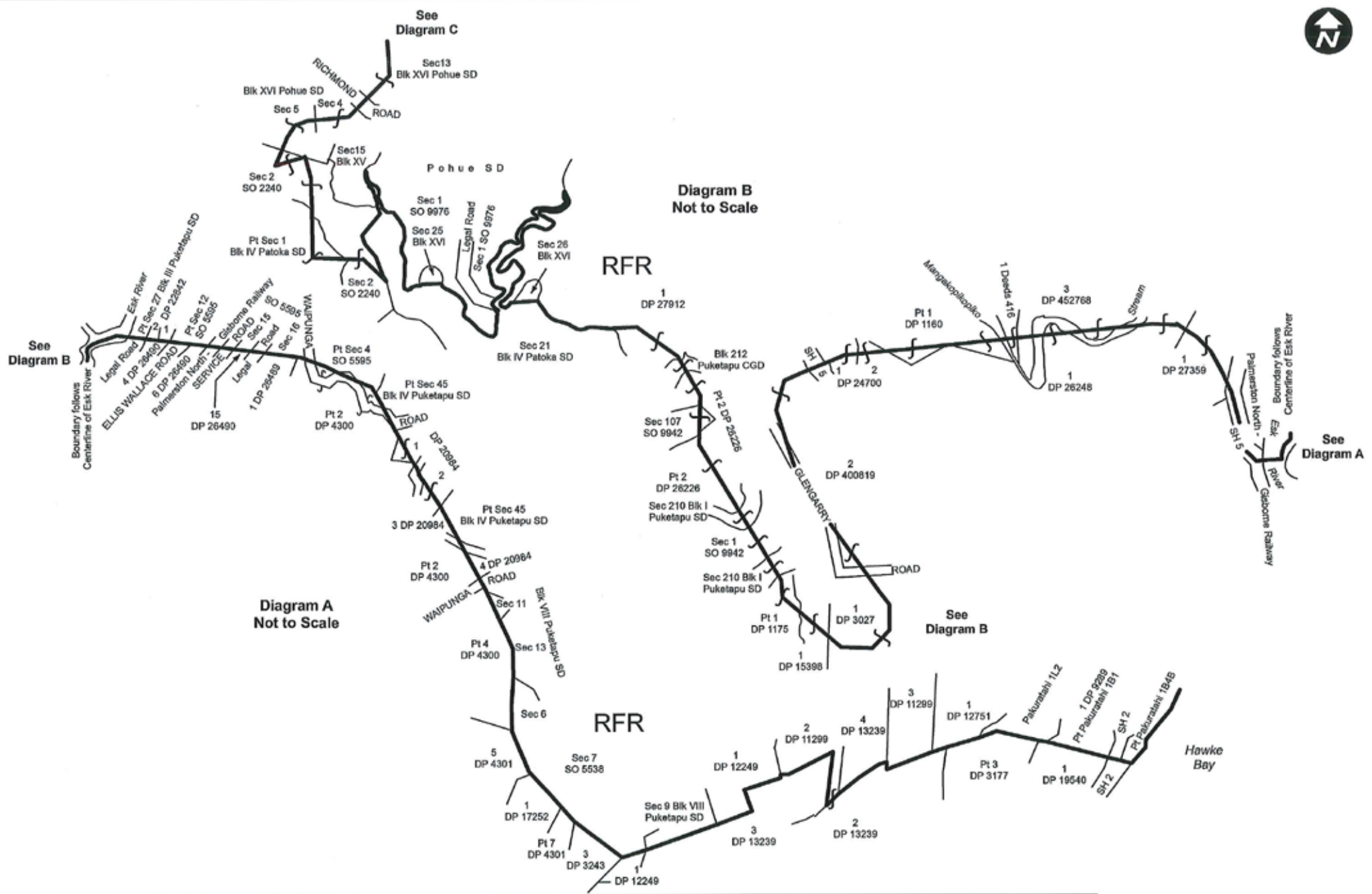
File AE04063.22  
Received

Instructions: 6 November 2012

**SO 459557**

Sheet 2 of 4





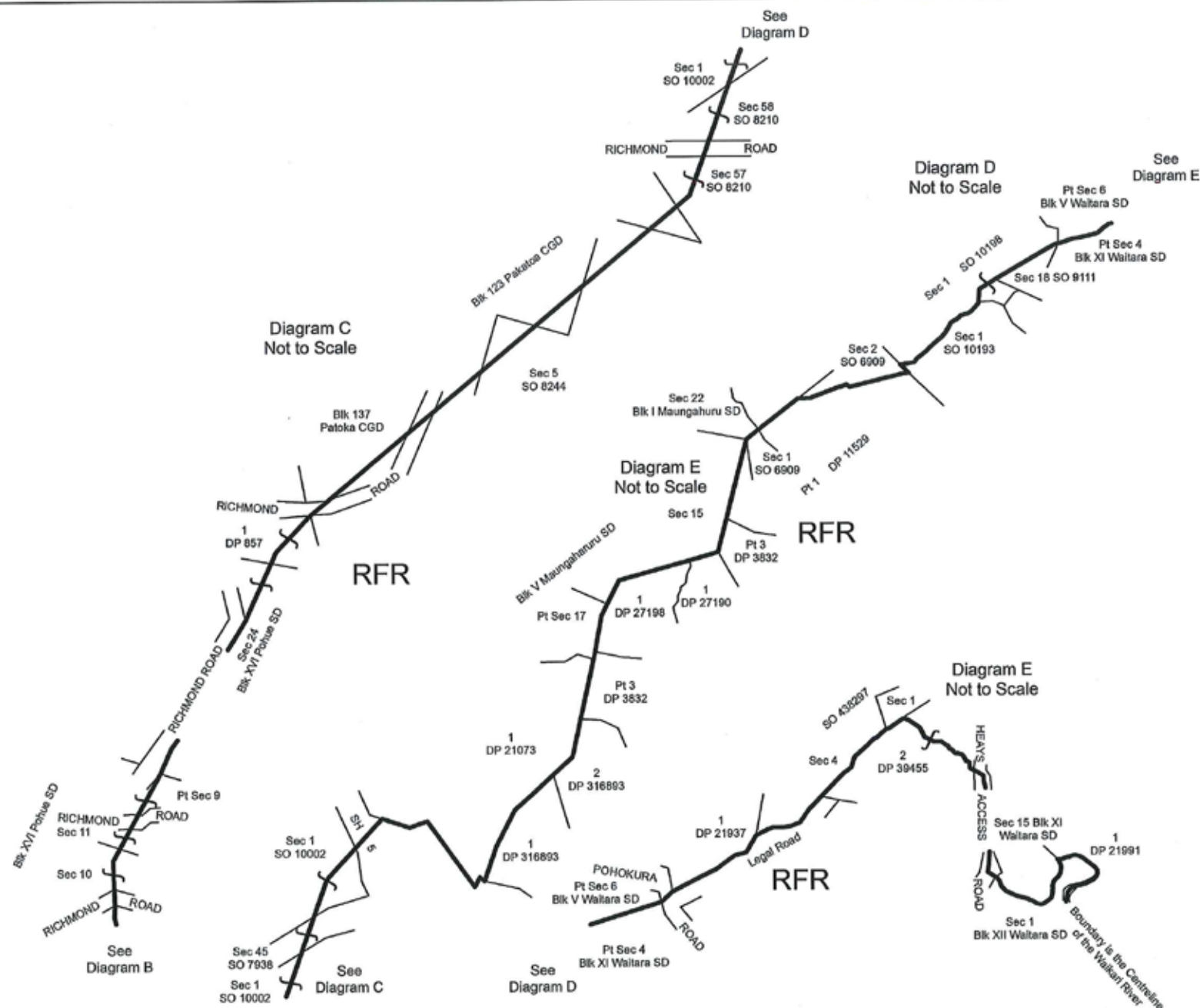
## Maungaharuru-Tangitū Hapū Right of First Refusal Area

Scale: Not to Scale Date: November 2012

2 Instructions: 6 November 2012

Sheet 3 of 4





Land District: Hawke's Bay

# Maungaharuru-Tangitū Hapū Right of First Refusal Area

TERRITORIAL AUTHORITY: Hastings District

Compiled by Sinclair Knight Merz Ltd

Scale: Not to Scale

Date: November 2012

File AE04083.22

Received

Instructions: 6 November 2012

**SO 459557**

Sheet 4 of 4